APP CRS	Rwy ldg	4941
229°	TDZE	66
	Apt Elev	66

GPS RWY 23

DUNNELLON/MARION CO & PARK OF COMMERCE (X35)

NA Use Ocala Intl-Jim Taylor Field altimeter setting.

MISSED APPROACH: Climb to 3000 direct ALICS WP and hold.

OCALA AWOS-3	JACKSONVILLE APP CON	UNICOM
128.125	118.6 251.15	122.8 (CTAF) L

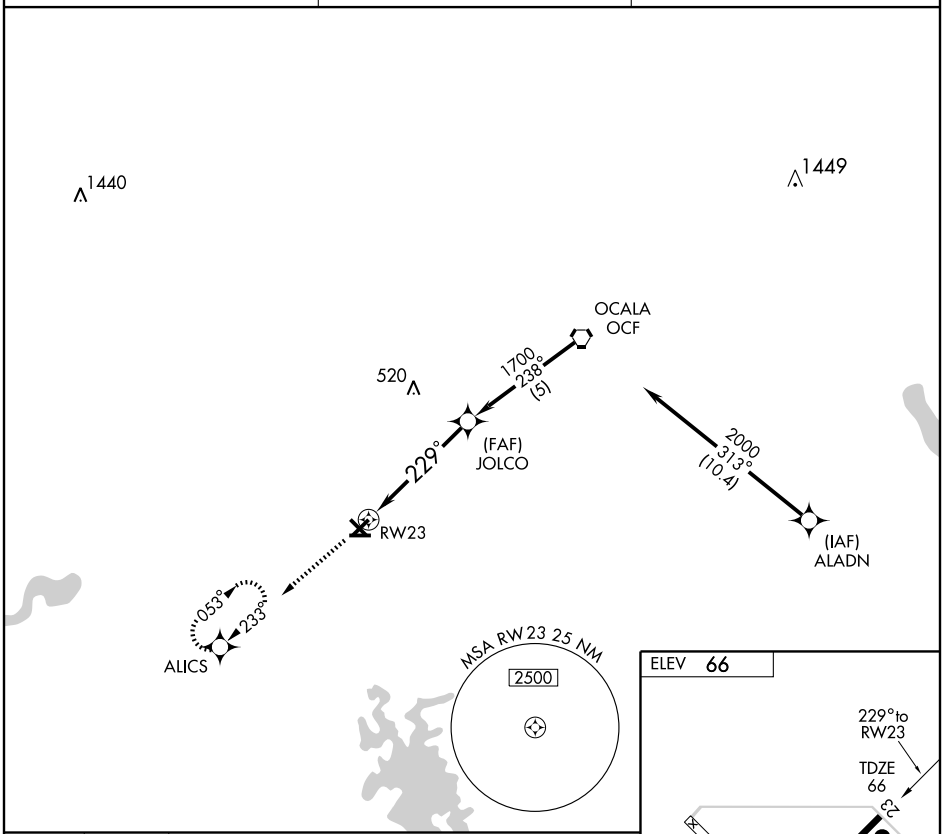

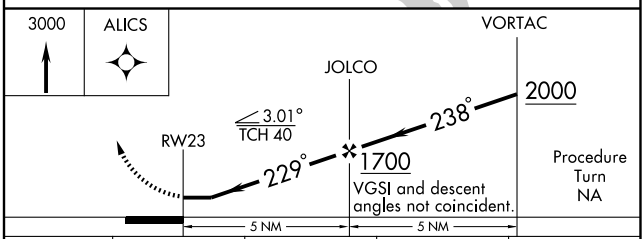

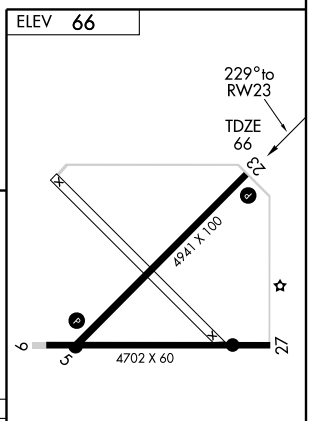

CATEGORY	A	B	C	D
S-23	540-1 474 (500-1)		540-1¼ 474 (500-1¼)	540-1½ 474 (500-1½)
CIRCLING	540-1 474 (500-1)		540-1½ 474 (500-1½)	620-2 554 (600-2)

MIRL Rwy 5-23 L