APP CRS	Rwy ldg	N/A
346°	TDZE	N/A
	Apt Elev	1571

GPS-A
REDLANDS MUNI(REI)

T NA

Use San Bernardino Intl altimeter setting; when not received, use Ontario Intl altimeter setting and increase all MDAs 160 feet. Procedure not authorized at night.

MISSED APPROACH: Climbing left turn to 6000 direct WEEDD WP and hold.

AWOS-3	SOCAL APP CON	UNICOM
123.050	127.25 318.2	123.05 (CTAF) L

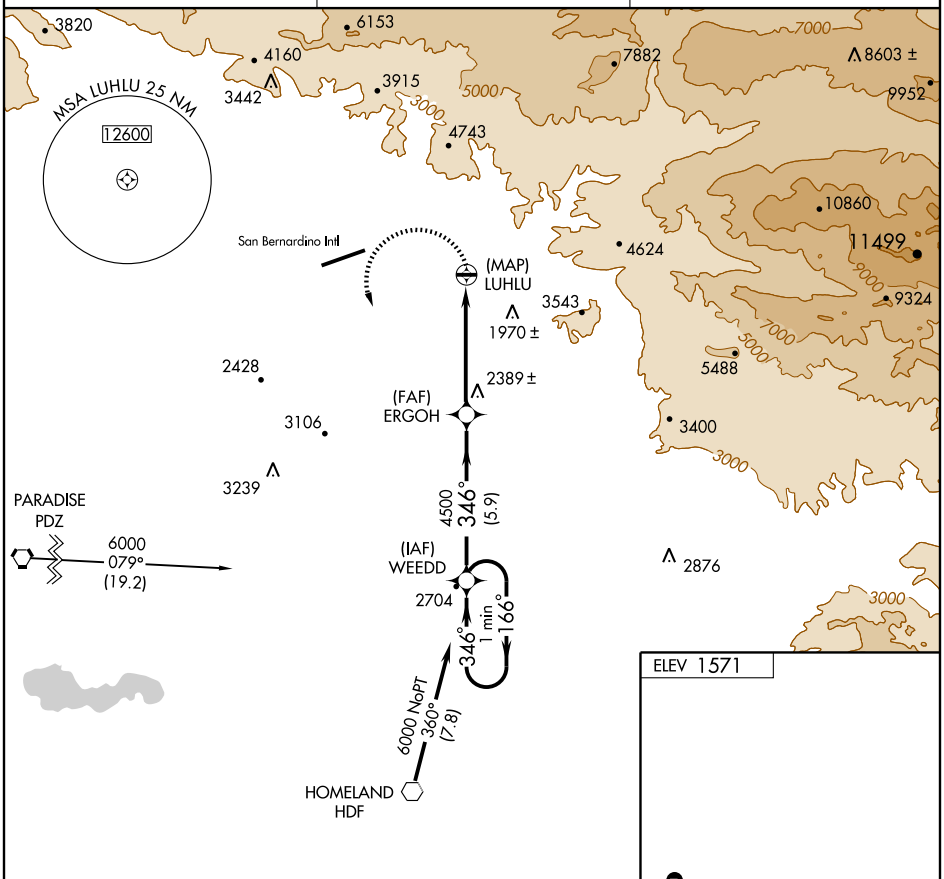

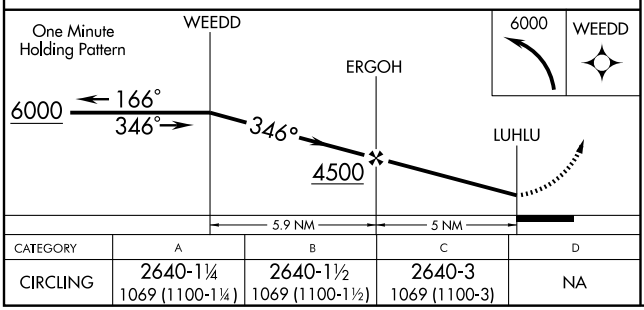

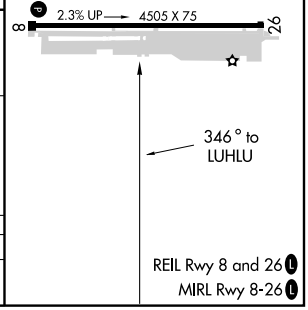

CATEGORY	A	B	C	D
CIRCLING	2640-1¼ 1069 (1100-1¼)	2640-1½ 1069 (1100-1½)	2640-3 1069 (1100-3)	NA

SW-3, 22 OCT 2009 to 19 NOV 2009

SW-3, 22 OCT 2009 to 19 NOV 2009