

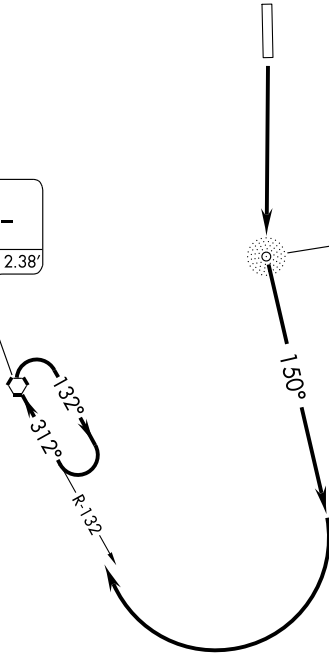


MCCALL ONE DEPARTURE (OBSTACLE)

ASOS 119.925
BOISE RADIO
122.35
SALT LAKE CENTER
128.05 387.15

DONNELLY
116.2 DNJ 
Chan 109
N44°46.03'-W116°12.38'
L-13, H-1

McCALL
363 IOM 
N44°48.34'-W116°06.14'



TAKE-OFF OBSTACLE NOTES

- Rwy 16: Trees beginning 291' from DER, 550' left of centerline, up to 101' AGL/5180' MSL.
- Pole 3083' from DER, 1271' right of centerline, 34' AGL/5113' MSL.
- Pole 4218' from DER, 521' left of centerline, 29' AGL/5128' MSL.
- Shrub 63' from DER, 289' left of centerline, 7' AGL/5013' MSL.
- Bldg 1066' from DER, 524' right of centerline, 36' AGL/5035' MSL.
- Terrain beginning 1832' from DER, 445' left of centerline, up to 5079' MSL.
- Terrain beginning 1236' from DER, 159' right of centerline, up to 5097' MSL.

TAKE-OFF MINIMUMS

- Rwy 16: 200-1 or standard with minimum climb of 362' per NM to 5300.
- Rwy 34: NA - Obstacles.

NOTE: ADF Required

NOTE: Chart not to scale.



DEPARTURE ROUTE DESCRIPTION

TAKE-OFF RUNWAY 16: Climb to 9600 direct IOM NDB and via IOM NDB 150° bearing then climbing right turn to 10400 direct DNJ VORTAC, continue climb-in-hold to 10400 before proceeding on course.

NW-1, 22 OCT 2009 to 19 NOV 2009

NW-1, 22 OCT 2009 to 19 NOV 2009