



LEONA SIX DEPARTURE


SL-6877 (FAA)


HOUSTON/WEISER AIR PARK (EYQ)
HOUSTON, TEXAS


HOUSTON DEP CON
123.8 257.7
CTAF
122.8

ARDMORE
116.7 ADM 
Chan 114
N34°12.69' - W97°10.10'
L-17, H-6


TULSA
114.4 TUL 
Chan 91
N36°11.78' - W95°47.29'
L-15, H-6


BONHAM
114.6 BYP 
Chan 93
N33°32.25' - W96°14.05'
L-17, H-6

RANGER
115.7 FUZ 
Chan 104
N32°53.37' - W97°10.77'
L-17, H-6


CEDAR CREEK
114.8 CQY 
Chan 95
N32°11.14' - W96°13.09'


DOLEY
N32°11.35'
W96°23.08'

WACO
115.3 ACT 
Chan 100
N31°39.74' - W97°16.14'
L-19, H-6

LEONA
110.8 LOA 
Chan 45
N31°07.44' - W95°58.08'

WLLIS
N30°28.88'
W95°37.39'

HUMBLE
116.6 IAH 
Chan 113

NAVASOTA
115.9 TNV 
Chan 106

SC-5, 22 OCT 2009 to 19 NOV 2009

SC-5, 22 OCT 2009 to 19 NOV 2009

TAKE-OFF MINIMUMS:

Rwy 9, 200-1 or standard with a Minimum
Climb of 399' per NM to 400.
Rwy 27, standard.

NOTE: Chart not to scale.

(NARRATIVE ON FOLLOWING PAGE)

NOTE: Radar required.

LEONA SIX DEPARTURE