LOM FT	APP CRS	Rwy ldg	8000
321	260°	TDZE	5485
		Apt Elev	5512

NDB RWY 26

DENVER/ FRONT RANGE (FTG)

T A NA When local altimeter setting not received use Denver Intl altimeter setting and increase all MDA 40 feet, increase S-26 Cat D visibility to 1¼ .

MALSR A5

MISSED APPROACH: Climbing left turn to 7200 direct FT LOM and hold.

ATIS	DENVER APP CON	FRONT RANGE TOWER★	GND CON	CLNC DEL	DENVER CLNC DEL	UNICOM
119.025	128.25 371.95	120.2 (CTAF) L	124.7	124.7	121.75 (When tower closed)	122.95

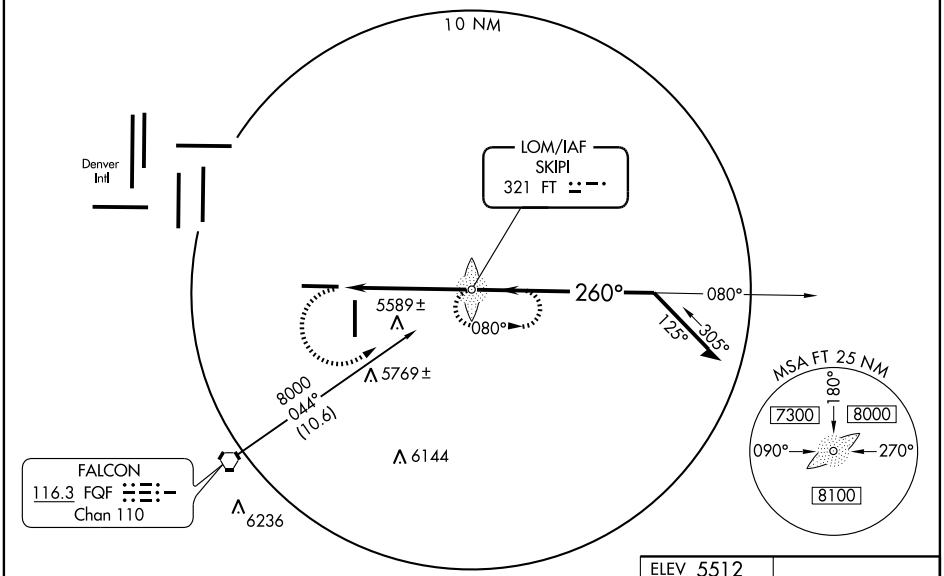

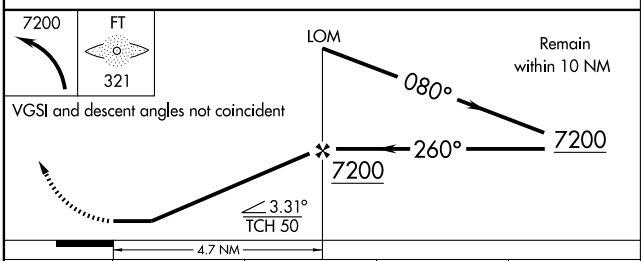

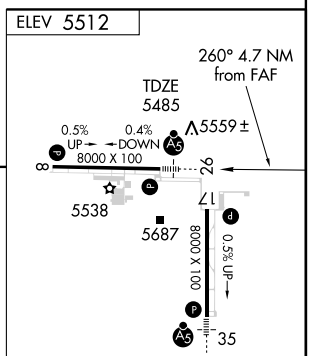

REIL Rwys 8 and 26 L
HIRL Rwy 8-26 L
MIRL Rwy 17-35 L

CATEGORY	A	B	C	D
S-26	5900-¾ 415 (400-¾)			5900-1 415 (400-1)
CIRCLING	5960-1 448 (500-1)	5980-1 468 (500-1)	5980-1½ 468 (500-1½)	6080-2 568 (600-2)

FAF to MAP 4.7 NM					
Knots	60	90	120	150	180
Min:Sec	4:42	3:08	2:21	1:53	1:34

SW-1, 22 OCT 2009 to 19 NOV 2009

SW-1, 22 OCT 2009 to 19 NOV 2009