VORTAC IRW	APP CRS	Rwy ldg	5001
114.1	155°	TDZE	1178
Chan 88		Apt Elev	1193

VOR RWY 17

OKLAHOMA CITY/ SUNDANCE AIRPARK (HSD)

Use Wiley Post altimeter setting.

NA

MISSED APPROACH: Climb to 3000 direct IRW VORTAC.

OKE CITY APP CON	CLNC DEL	UNICOM
124.6 266.8	123.7	122.7 (CTAF) L

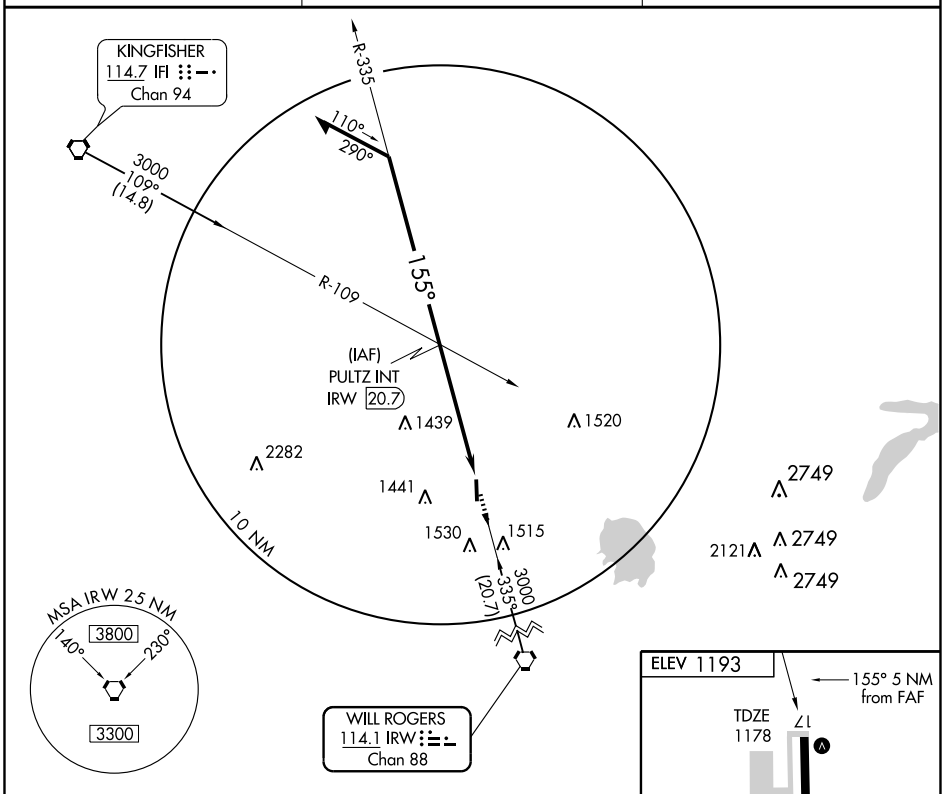

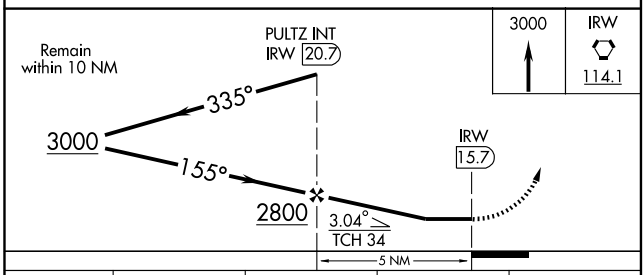

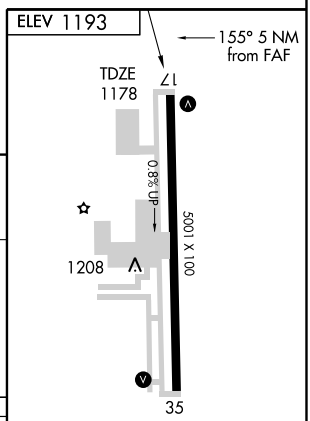

CATEGORY	A	B	C	D
S-17	1700-1 522 (600-1)		1700-1½ 522 (600-1½)	NA
CIRCLING	1740-1 547 (600-1)	1780-1 587 (600-1)	1780-1½ 587 (600-1½)	NA

FAF to MAP 5 NM					
Knots	60	90	120	150	180
Min:Sec	5:00	3:20	2:30	2:00	1:40

SC-1, 22 OCT 2009 to 19 NOV 2009

SC-1, 22 OCT 2009 to 19 NOV 2009