

CALDWELL, TEXAS

AL-6743 (FAA)

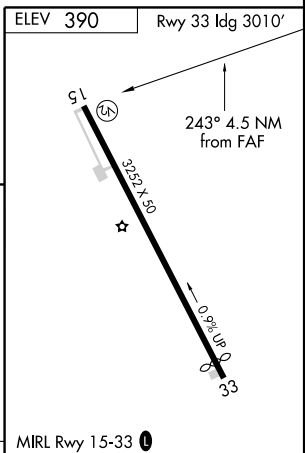
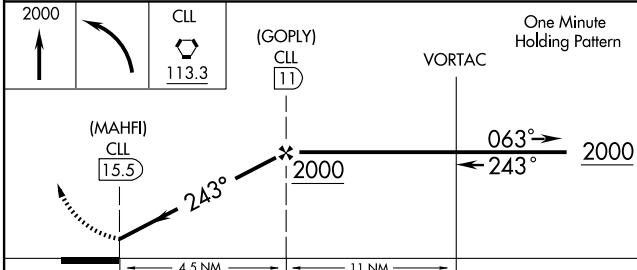
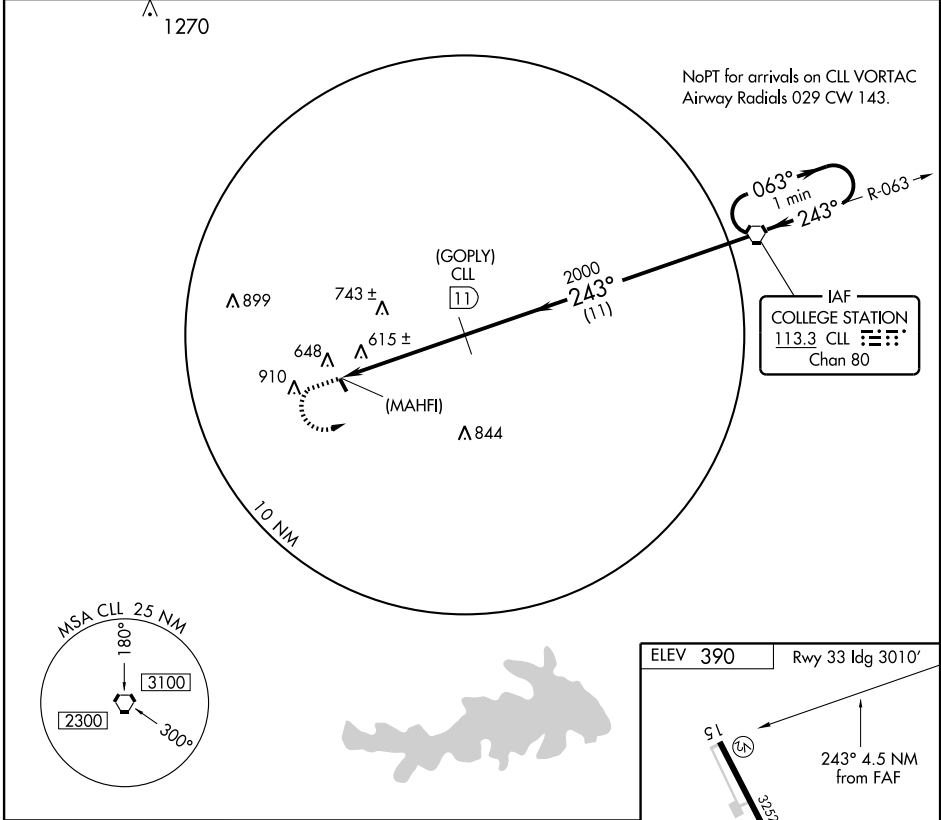
VOR/DME or GPS-A

CALDWELL MUNI (RWV)

VORTAC CLL 113.3	APP CRS 243°	Rwy Idg TDZE Apt Elev 390	N/A N/A 390
Chan 80			

<p>▼ Use College Station altimeter setting. ▲ NA Circling not authorized east of Rwy 15-33.</p>	<p>MISSED APPROACH: Climb to 2000 then left turn direct CLL VORTAC.</p>
---	---

AWOS-3 118.35	HOUSTON CENTER 120.4 371.9	CTAF 122.9
-------------------------	--------------------------------------	----------------------



CATEGORY	A	B	C	D	Knots	60	90	120	150	180
CIRCLING	1060-1 670 (700-1)	1240-1 1/4 850 (900-1 1/4)	1300-2 3/4 910 (1000-2 3/4)	NA	Min:Sec					

CALDWELL, TEXAS
Amdt 2B 08157

30° 31' N-96° 42' W

VOR/DME or GPS-A

CALDWELL MUNI (RWV)

SC-5, 22 OCT 2009 to 19 NOV 2009

SC-5, 22 OCT 2009 to 19 NOV 2009