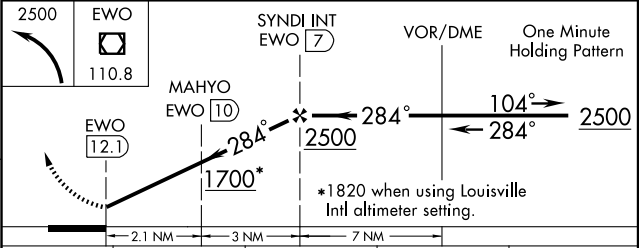
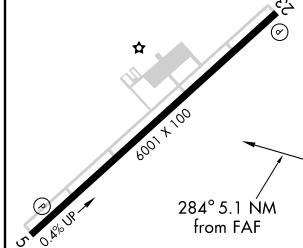
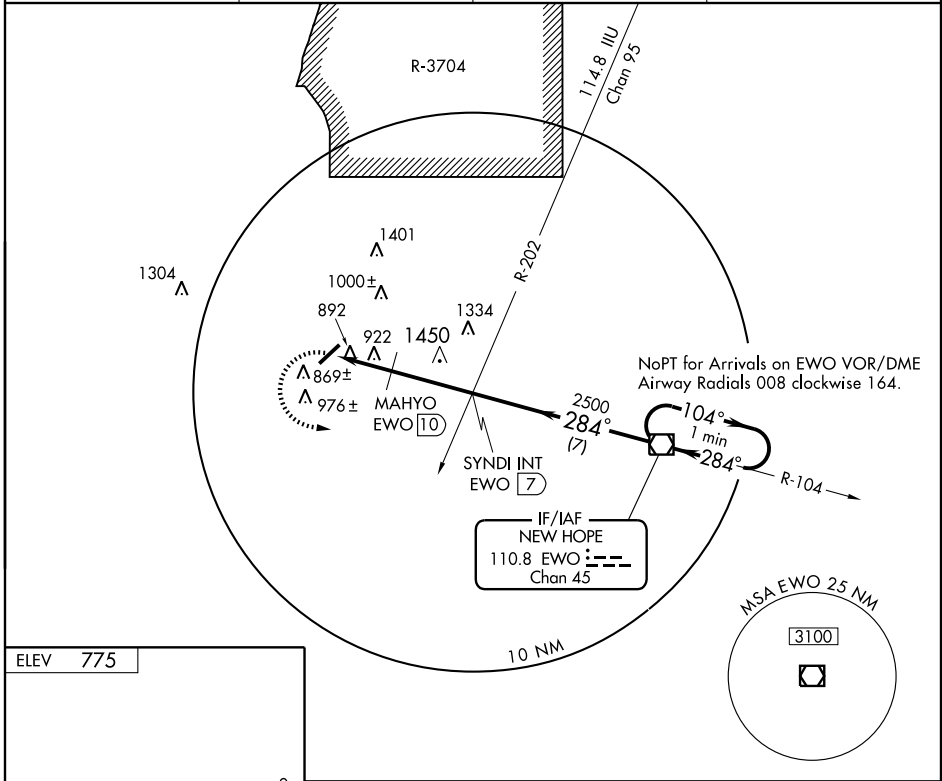


VOR/DME EWO 110.8 Chan 45	APP CRS 284°	Rwy Idg TDZE Apt Elev	N/A N/A 775
---	------------------------	-----------------------------	--

NA If local altimeter setting not received, use Louisville Intl altimeter setting and increase all MDAs 120 feet.

MISSED APPROACH: Climbing left turn to 2500 direct to EWO VOR/DME and hold.

AWOS-3 121.025	LOUISVILLE APP CON 132.075 327.0	CLNC DEL 119.45	UNICOM 122.8 (CTAF) 0
--------------------------	--	---------------------------	---------------------------------



FAF to MAP 5.1 NM	MAHYO FIX MINIMUMS			
	A	B	C	D
CIRCLING	1700-1¼ 925 (1000-1¼)		1700-2¾ 925 (1000-2¾)	1700-3 925 (1000-3)
CIRCLING	1220-1 445 (500-1)	1260-1 485 (500-1)	1260-1½ 485 (500-1½)	1360-2 585 (600-2)

Knots	60	90	120	150	180
Min:Sec	5:06	3:24	2:33	2:02	1:42

SE-1, 22 OCT 2009 to 19 NOV 2009

SE-1, 22 OCT 2009 to 19 NOV 2009