

URBANA, OHIO

AL-6706 (FAA)

VOR-A

URBANA / GRIMES FIELD (I74)

VORTAC ROD 117.5 Chan 122	APP CRS 130°	Rwy Idg TDZE Apt Elev N/A N/A 1068
---	------------------------	--

MISSED APPROACH: Climb to 2800 then left turn direct ROD VORTAC and hold.

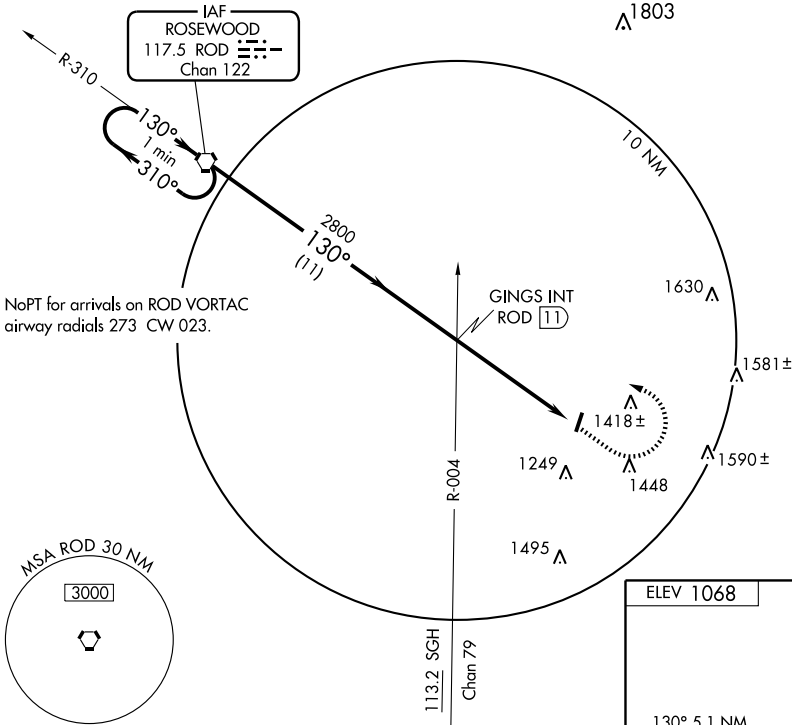
AWOS-3
118.325

DAYTON APP CON
118.425 294.5

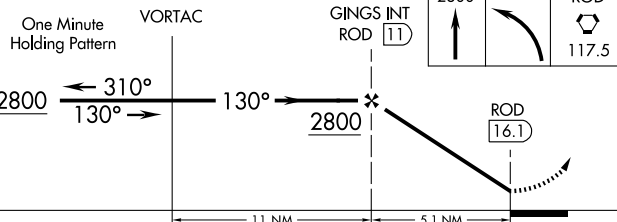
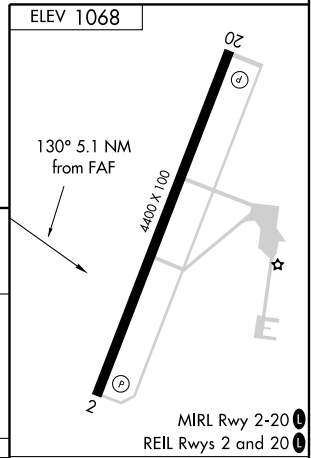
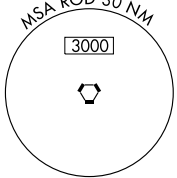
UNICOM
122.7 (CTAF) 0

EC-2, 22 OCT 2009 to 19 NOV 2009

EC-2, 22 OCT 2009 to 19 NOV 2009



NoPT for arrivals on ROD VORTAC
airway radials 273 CW 023.



CATEGORY	A		B		C		D	FAF to MAP 5.1 NM					
CIRCLING	1580-1	512 (600-1)	1580-1½ 512 (600-1½)		NA			Knots	60	90	120	150	180
								Min:Sec	5:06	3:24	2:33	2:02	1:42

URBANA, OHIO
Amdt 5C 09295

40°08'N - 83°45'W

URBANA / GRIMES FIELD (I74)

VOR-A