

(ELD1.ELD) 08157


EL DORADO ONE DEPARTURE

SL-6575 (FAA)


HOUSTON-SOUTHWEST (AXH)

HOUSTON, TEXAS

CLNC DEL
120.8
HOUSTON DEP CON
123.8 257.7
CTAF
123.0

EL DORADO
115.5 ELD 
Chan 102
N33°15.37' - W92°44.64'
L-17, H-6

NOTE: Radar required.
NOTE: For aircraft destined MEM,
or filed via Q32 or J42.


LUFKIN
112.1 LFK 
Chan 58

ENJOY
N31°16.73'
W94°19.82'

VELCO
N31°10.67'
W94°24.55'

DARTR
N30°24.19'
W95°00.41'

RAECN
N30°05.08'
W95°14.95'

DAISETTA
116.9 DAS 
Chan 116

HUMBLE
116.6 IAH 
Chan 113



NOTE: Chart not to scale.

TAKE-OFF MINIMUMS:
Rwy 9, 27, standard.

(NARRATIVE ON FOLLOWING PAGE)

EL DORADO ONE DEPARTURE

(ELD1.ELD) 08157

HOUSTON, TEXAS
HOUSTON-SOUTHWEST (AXH)

SC-5, 22 OCT 2009 to 19 NOV 2009

SC-5, 22 OCT 2009 to 19 NOV 2009