ORANGE GROVE, TEXAS

HI-ILS or LOC/DME RWY 13

LOC I-NOG	APCH CRS	Rwy ldg 8001
110.5	130°	TDZE 257
		Arpt Elev 257

JAL-6553 [USN]

ORANGE GROVE NALF (KNOG)

MISSED APPROACH: Climb to 3000 via NOG TACAN R-124 to DAYET and hold.

ATIS ★	KINGSVILLE APP CON	ORANGE GROVE TOWER ★	GND CON
254.325	119.90 290.45	281.425 318.85	229.4

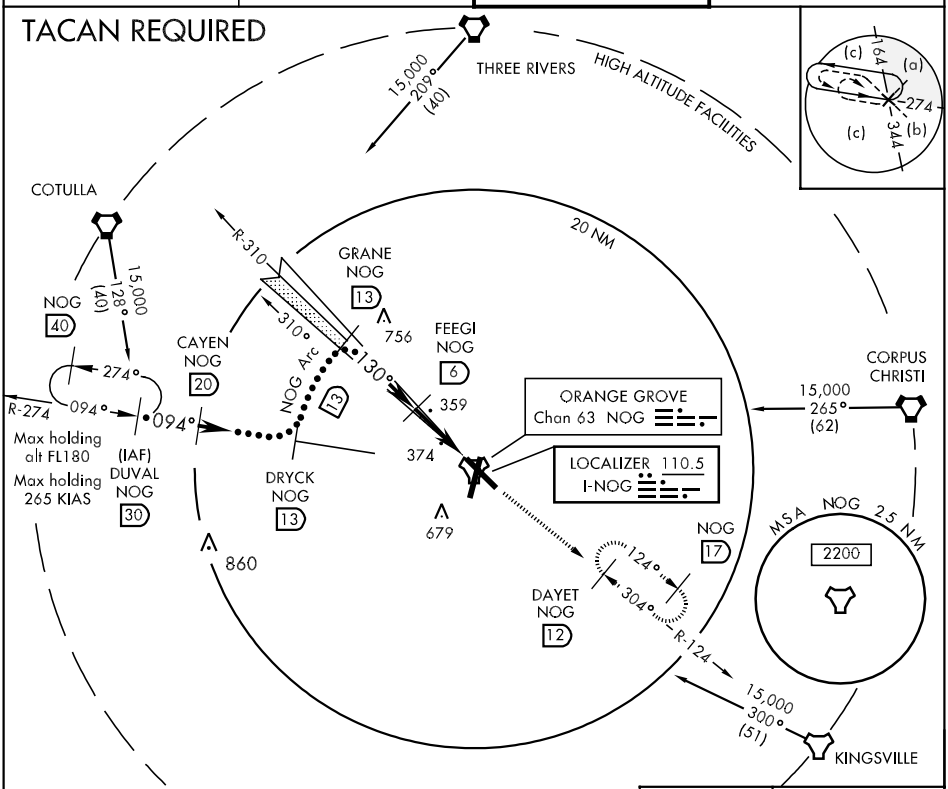

EMERG SAFE ALT 100 NM 16,000

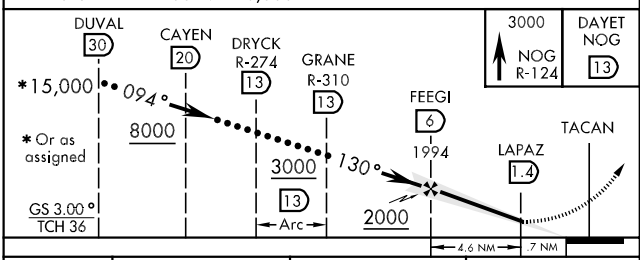

ELEV 257

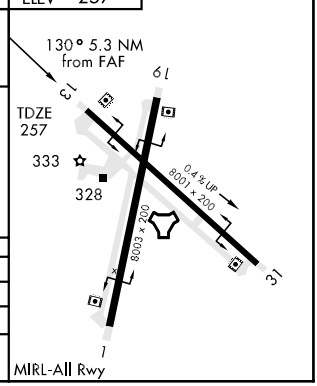

CATEGORY	C	D	E
S-ILS 13	457-¾ 200 (200-¾)		
S-LOC 13	600-1 343 (400-1)	600-1¼ 343 (400-1¼)	
CIRCLING	720-1½ 463 (500-1½)	820-2 563 (600-2)	980-2½ 723 (800-2½)

ORANGE GROVE, TEXAS

27°54'N-98°03'W

ORANGE GROVE NALF (KNOG)

Orig 09239

HI-ILS or LOC/DME RWY 13

SC-3, 22 OCT 2009 to 19 NOV 2009

SC-3, 22 OCT 2009 to 19 NOV 2009