NDB RWY 15
BELFAST MUNI (BST)

NDB BST	APP CRS	Rwy ldg	4000
278	144°	TDZE	198
		Apt Elev	198

V
A NA

Use Bangor altimeter setting.

MISSED APPROACH: Climbing right turn to 2700 via BST 324° bearing to BOOGY Int and hold.

BANGOR APP CON
118.925 239.3

UNICOM
122.8 (CTAF) L

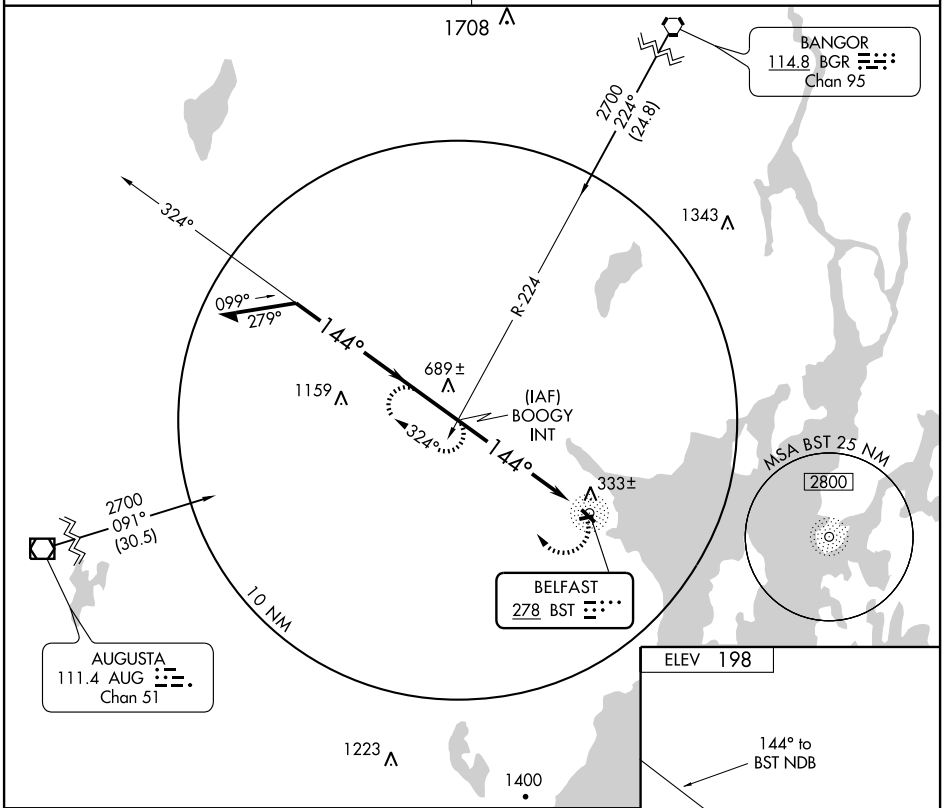

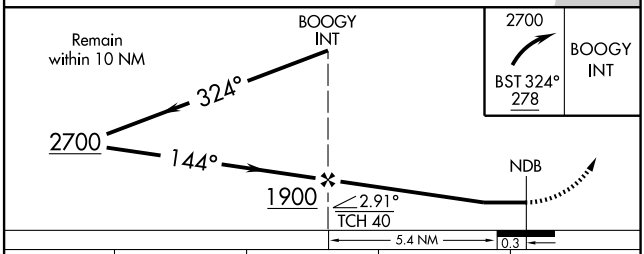

CATEGORY	A	B	C	D
S-15	1000-1 802 (900-1)	1000-1¼ 802 (900-1¼)	1000-2¼ 802 (900-2¼)	NA
CIRCLING	1000-1 802 (900-1)	1000-1¼ 802 (900-1¼)	1000-2¼ 802 (900-2¼)	NA

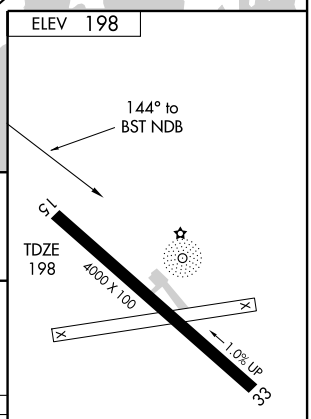

MIRL Rwy 15-33 L
REIL Rwys 15 and 33 L

NE-1, 22 OCT 2009 to 19 NOV 2009

NE-1, 22 OCT 2009 to 19 NOV 2009