

HEREFORD, TEXAS

AL-6446 (FAA)

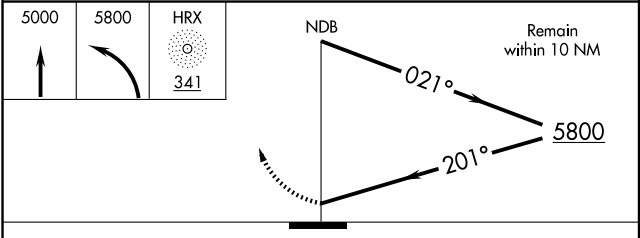
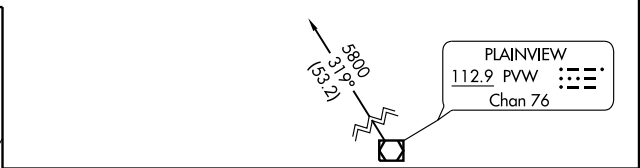
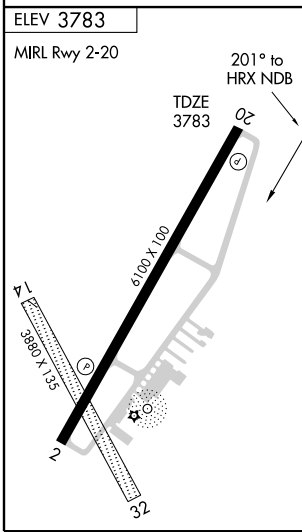
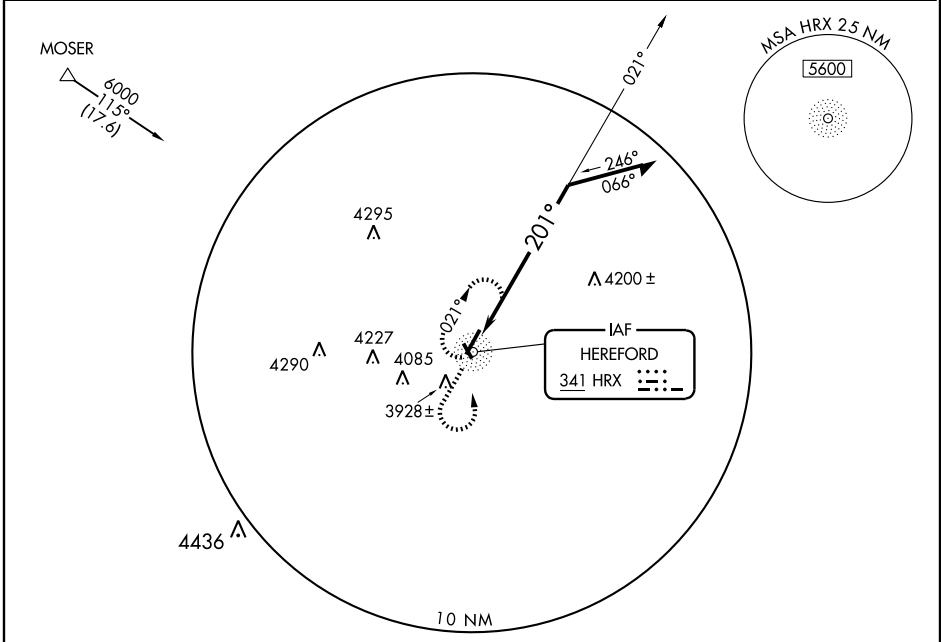
| | | | |
|------------|-------------|----------|-------------|
| NDB HRX | APP CRS | Rwy Idg | 6100 |
| 341 | 201° | TDZE | 3783 |
| | | Apt Elev | 3783 |

NDB RWY 20

HEREFORD MUNI (HRX)

▲ NA Use Rick Husband Amarillo Intl altimeter setting. MISSED APPROACH: Climb to 5000 then climbing left turn to 5800 direct HRX NDB and hold.

| | | |
|-------------------------|---|-------------------------------|
| AWOS-3 118.05 | AMARILLO APP CON* 119.5 307.0 | UNICOM 122.8 (CTAF) |
|-------------------------|---|-------------------------------|



| CATEGORY | A | B | C | D |
|----------|--------|-------------|-------------------------|-----------------------|
| S-20 | 4420-1 | 637 (700-1) | 4420-1¼ 637 (700-1¾) | 4420-2 637 (700-2) |
| CIRCLING | 4420-1 | 637 (700-1) | 4420-1¼ 637 (700-1¾) | 4440-2 657 (700-2) |

HEREFORD, TEXAS
Amdt 2 09295

34°52'N-102°20'W

HEREFORD MUNI (HRX)
NDB RWY 20

SC-2, 22 OCT 2009 to 19 NOV 2009

SC-2, 22 OCT 2009 to 19 NOV 2009