

# NDB RWY 2

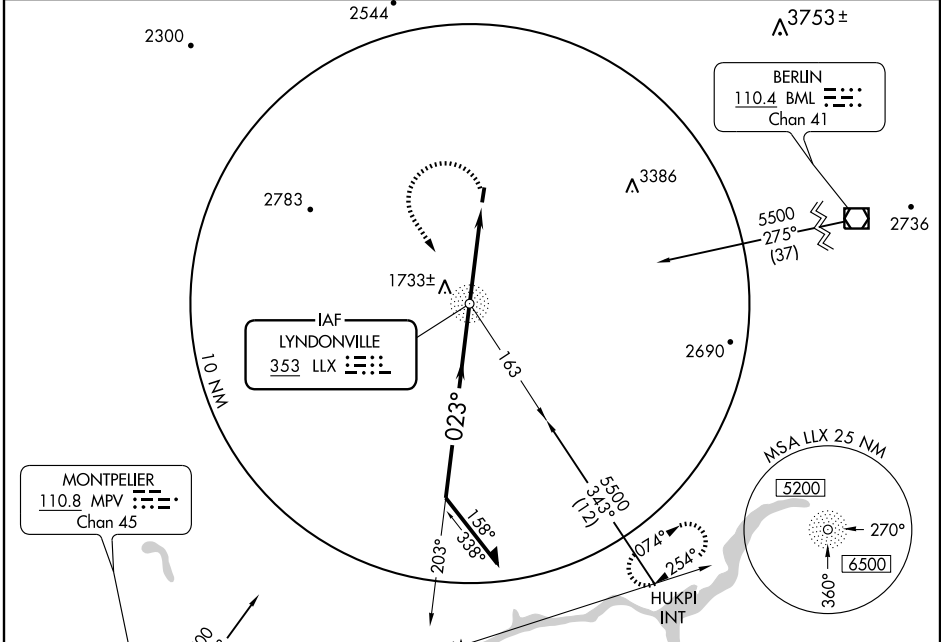
LYNDONVILLE / CALEDONIA COUNTY (CDA)

NDB LLX <b>353</b>	APP CRS <b>023°</b>	Rwy Idg TDZE Apt Elev	<b>3300</b> <b>1185</b> <b>1188</b>
-----------------------	------------------------	-----------------------------	---

**⚠** If local altimeter setting not received, use Whitefield, NH altimeter setting and increase all MDAs 80 feet. Visibility reduction by helicopters NA. Procedure NA at night.  
**⚠** NA

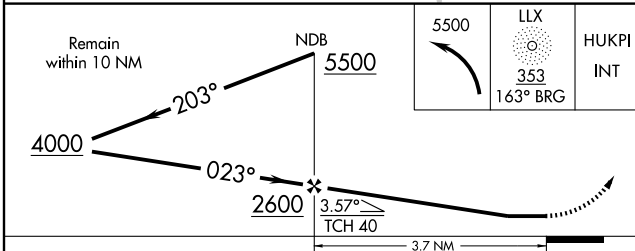
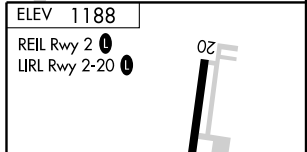
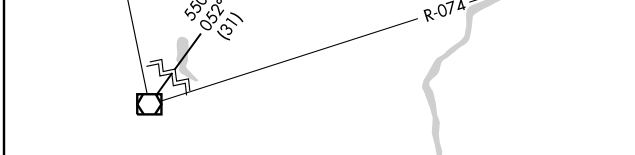
**MISSED APPROACH:** Climbing left turn to 5500 direct LLX NDB, then via LLX NDB 163° bearing to HUKPI Int and hold, continue climb in hold to 5500.

AWOS-3 <b>119.275</b>	BOSTON CENTER <b>135.7 282.2</b>	GCO <b>121.725</b>	UNICOM <b>122.8 (CTAF) 0</b>
--------------------------	-------------------------------------	-----------------------	---------------------------------



NE-1, 22 OCT 2009 to 19 NOV 2009

NE-1, 22 OCT 2009 to 19 NOV 2009



CATEGORY	A	B	C	D
S-2	2040-1 855 (900-1)	2040-1 ¼ 855 (900-1 ¼)	2040-2 ½ 855 (900-2 ½)	NA
CIRCLING	2040-1 852 (900-1)	2040-1 ¼ 852 (900-1 ¼)	2040-2 ½ 852 (900-2 ½)	NA

ELEV 1188	REIL Rwy 2 0	LIRL Rwy 2-20 0			
FAF to MAP 3.7 NM					
Knots	60	90	120	150	180
Min:Sec	3:42	2:28	1:51	1:29	1:14

# NDB RWY 2