NDB SYZ	APP CRS	Rwy ldg	N/A
365	007°	TDZE	N/A
		Apt Elev	618

NDB or GPS-A

SHELBYVILLE/ SHELBY COUNTY (2HØ)

NA Use Decatur altimeter setting.

MISSED APPROACH: Climbing left turn to 2300 in SYZ NDB holding pattern.

KANSAS CITY CENTER	UNICOM
124.3 335.6	**122.8** (CTAF)

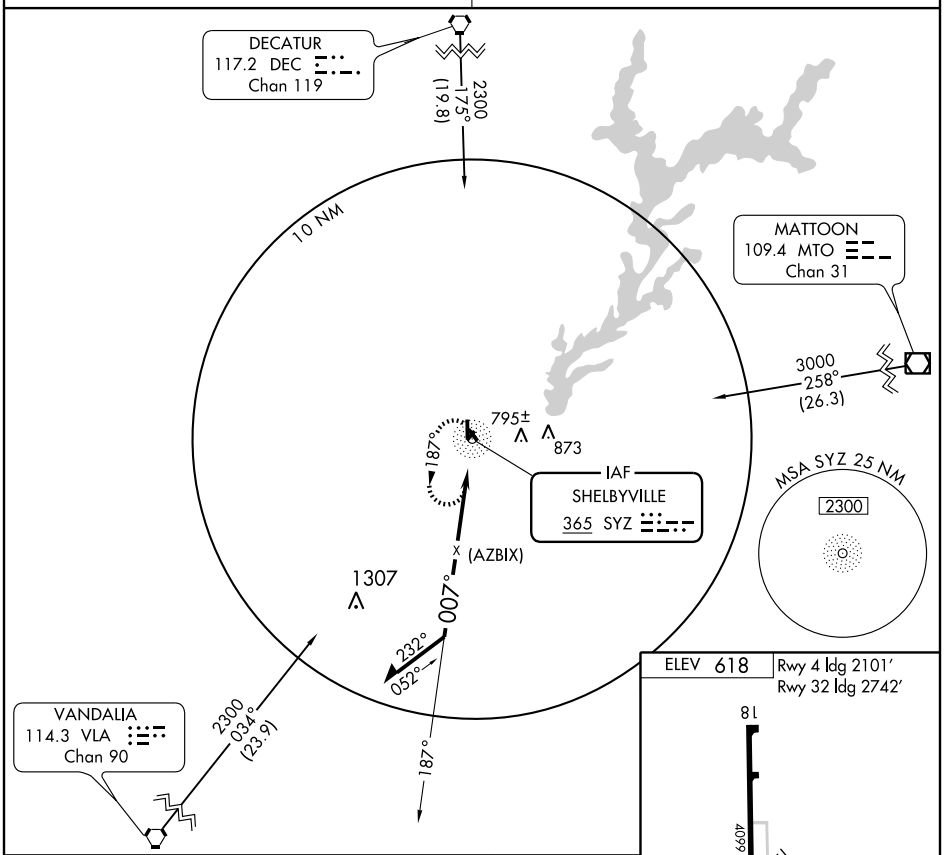

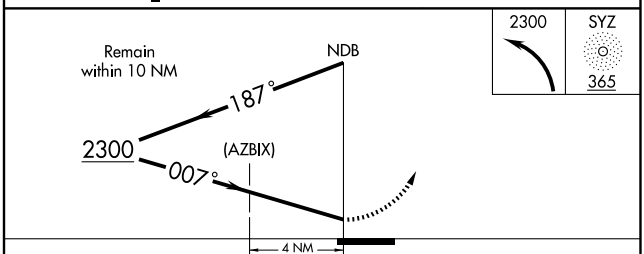

ELEV 618	Rwy 4 ldg 2101′
	Rwy 32 ldg 2742′

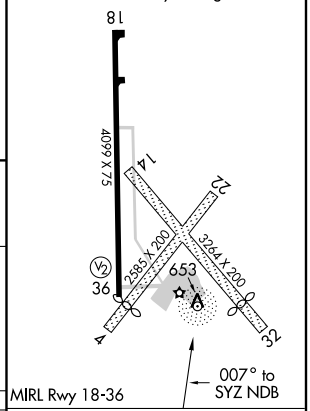

MIRL Rwy 18-36

CATEGORY	A	B	C	D
CIRCLING	1240-1 622 (700-1)		1240-1¾ 622 (700-1¾)	NA

Knots	60	90	120	150	180
Min:Sec					

EC-3, 22 OCT 2009 to 19 NOV 2009

EC-3, 22 OCT 2009 to 19 NOV 2009