NDB VHN	APP CRS	Rwy ldg	6000
233	223°	TDZE	3939
		Apt Elev	3957

NDB RWY 21

VAN HORN/CULBERSON COUNTY (VHN)

Obtain local altimeter setting on CTAF; when not received, procedure not authorized.

NA

MISSED APPROACH: Climb to 6200 then climbing left turn to 8000 direct VHN NDB and hold.

ALBUQUERQUE CENTER	CTAF	GCO
135.875 292.15	122.9 L	121.725

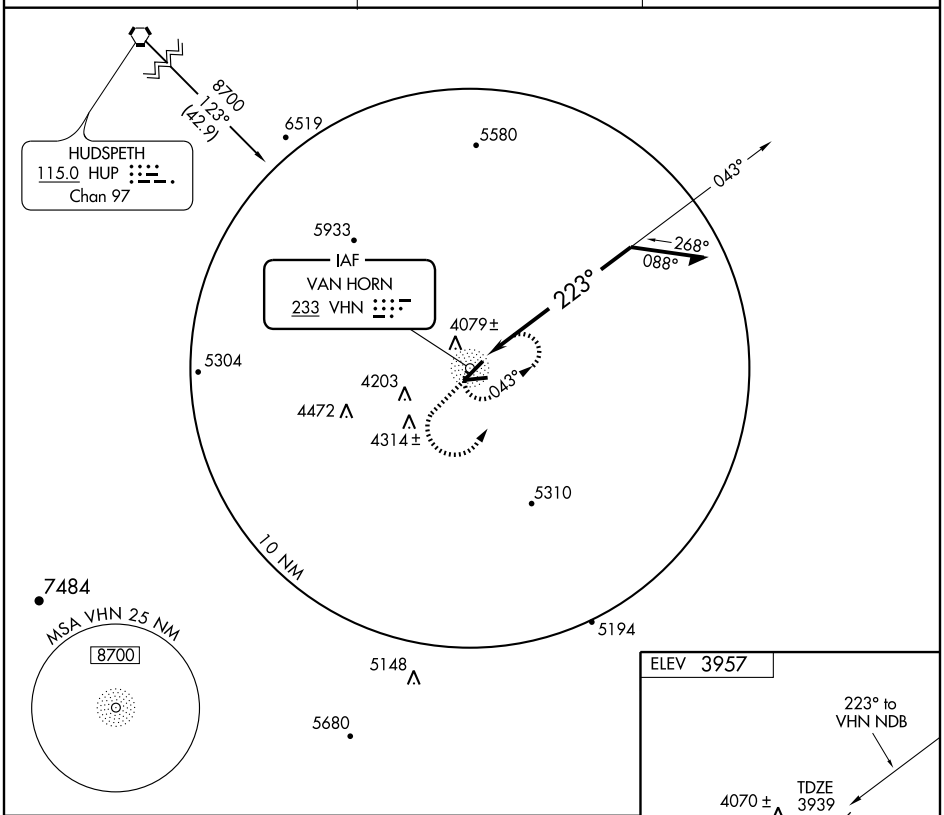

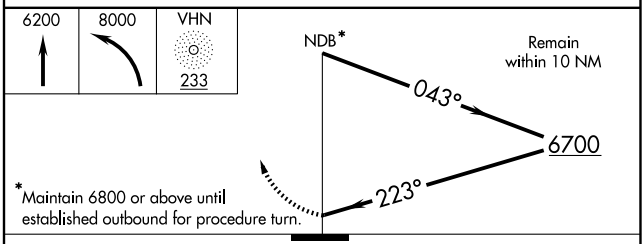

*Maintain 6800 or above until established outbound for procedure turn.

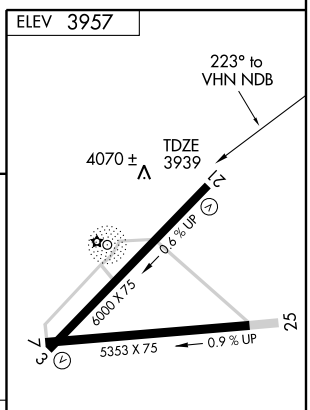

MIRL Rwys 3-21 and 7-25 L

CATEGORY	A	B	C	D
S-21	4400-1 501 (500-1)		4440-1½ 501 (500-1½)	
CIRCLING	4440-1 483 (500-1)	4460-1 503 (600-1)	4480-1½ 523 (600-1½)	4840-3 883 (900-3)

Knots	60	90	120	150	180
Min:Sec					

SC-3, 22 OCT 2009 to 19 NOV 2009

SC-3, 22 OCT 2009 to 19 NOV 2009