WAAS Ch 65616 W35A	APP CRS 351°	Rwy ldg 6000 TDZE 3065 Apt Elev 3071

RNAV (GPS) RWY 35
ULYSSES (ULS)

DME/DME RNP-0.3 NA.

MISSED APPROACH: Climb to 5300 direct AQXOT and hold.

AWOS-3	GARDEN CITY RADIO	UNICOM
118.95	122.3	122.8 (CTAF) L

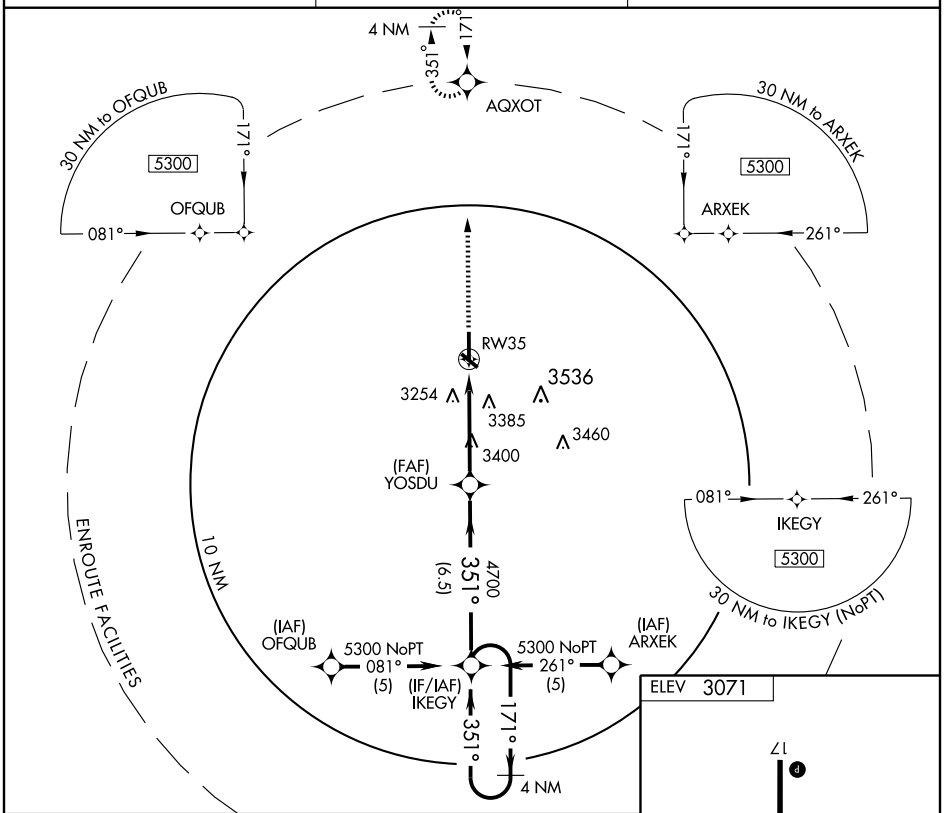

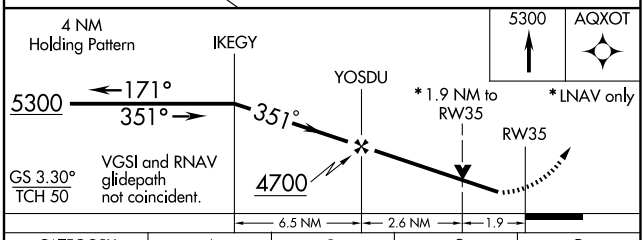

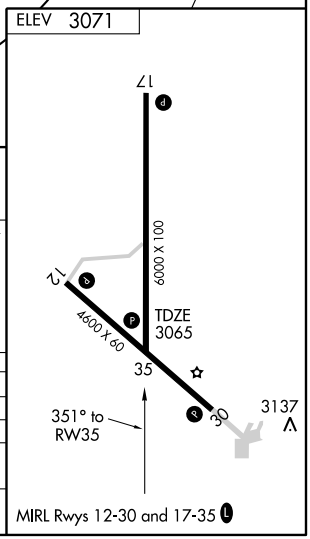

CATEGORY	A	B	C	D
LPV DA	3376-1 311 (400-1)			NA
LNAV/VNAV DA	NA			
LNAV MDA	3700-1 635 (700-1)		3700-1¾ 635 (700-1¾)	NA
CIRCLING	3700-1 629 (700-1)	3740-1 669 (700-1)	3740-1¾ 669 (700-1¾)	NA

NC-2, 22 OCT 2009 to 19 NOV 2009
NC-2, 22 OCT 2009 to 19 NOV 2009