

ANGOLA, INDIANA

AL-6196 (FAA)

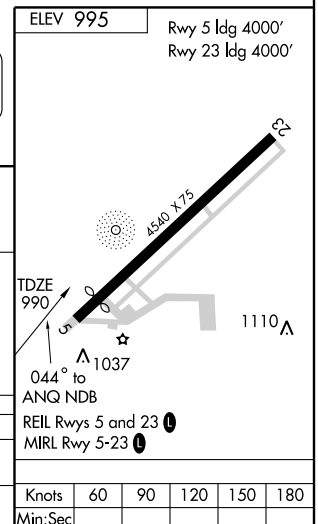
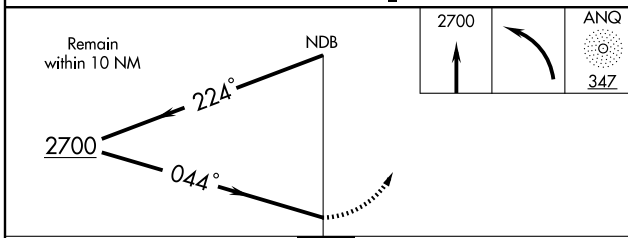
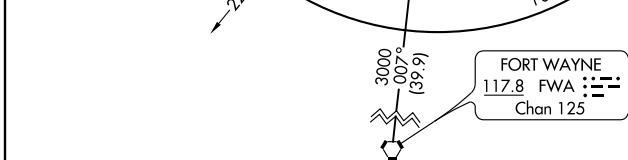
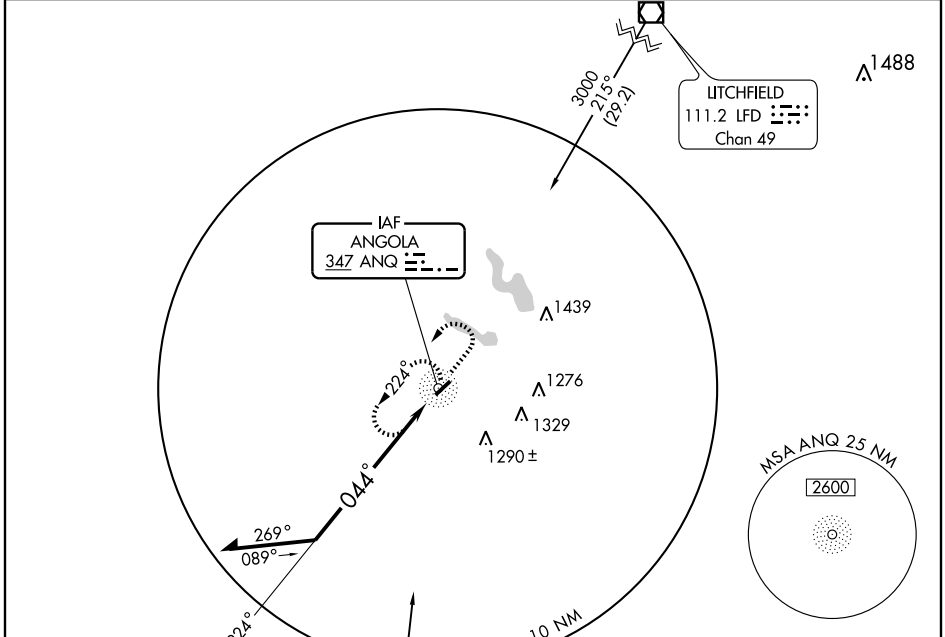
NDB RWY 5

ANGOLA/ TRI-STATE STEUBEN COUNTY (ANQ)

NDB ANQ 347	APP CRS 044°	Rwy ldg 4000
		TDZE 990
		Apt Elev 995

▲ NA MISSED APPROACH: Climb to 2700 then left turn direct ANQ NDB and hold.

AWOS-3 118.175	FORT WAYNE APP CON 132.15 (SE/NE) 284.6 127.2 (SW/NW) 284.6	UNICOM 123.075 (CTAF) 0
--------------------------	---	--



CATEGORY	A	B	C	D
S-5	1560-1 570 (600-1)		1560-1½ 570 (600-1½)	NA
CIRCLING	1560-1 565 (600-1)		1560-1½ 565 (600-1½)	NA

Knots	60	90	120	150	180
Min:Sec					

ANGOLA, INDIANA
Amdt 7 07074

ANGOLA/ TRI-STATE STEUBEN COUNTY (ANQ)

41°38'N - 85°05'W

NDB RWY 5

EC-2, 22 OCT 2009 to 19 NOV 2009

EC-2, 22 OCT 2009 to 19 NOV 2009