LOC/DME I-CZM	APP CRS	Rwy ldg 4298
109.35	220°	TDZE 799
Chan 30 (Y)		Apt Elev 799

LOC/DME RWY 22
CAMBRIDGE MUNI (CDI)

Visibility reduction by helicopters NA.
When local altimeter setting not received, use Zanesville altimeter setting and increase all MDAs 40 feet.

MISSED APPROACH: Climb to 3000 then right turn direct CTW VOR/DME and hold.

AWOS-3	CLEVELAND CENTER	UNICOM
118.525	120.4 257.975	123.075 (CTAF) L

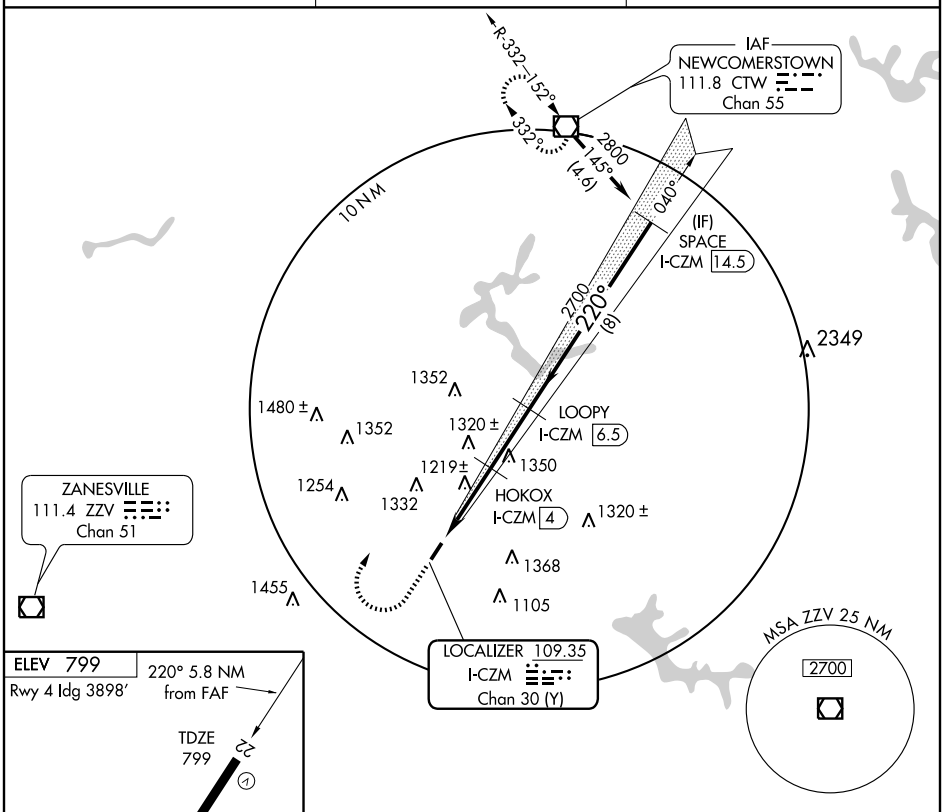

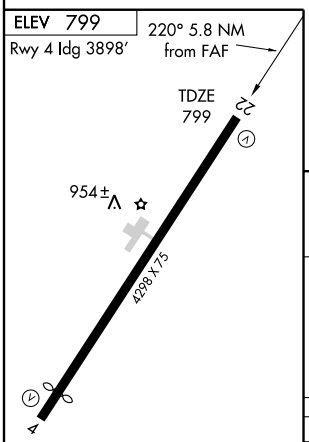

MIRL Rwy 4-22 L
REIL Rwys 4 and 22 L

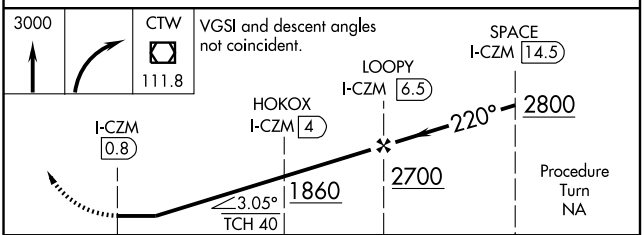

CATEGORY	A	B	C	D
S-22	1480-1 681 (700-1)		1480-2 681 (700-2)	NA
CIRCLING	1540-1 741 (800-1)	1540-1¼ 741 (800-1¼)	1560-2¼ 761 (800-2¼)	NA

EC-2, 22 OCT 2009 to 19 NOV 2009

EC-2, 22 OCT 2009 to 19 NOV 2009