

GALLIPOLIS, OHIO

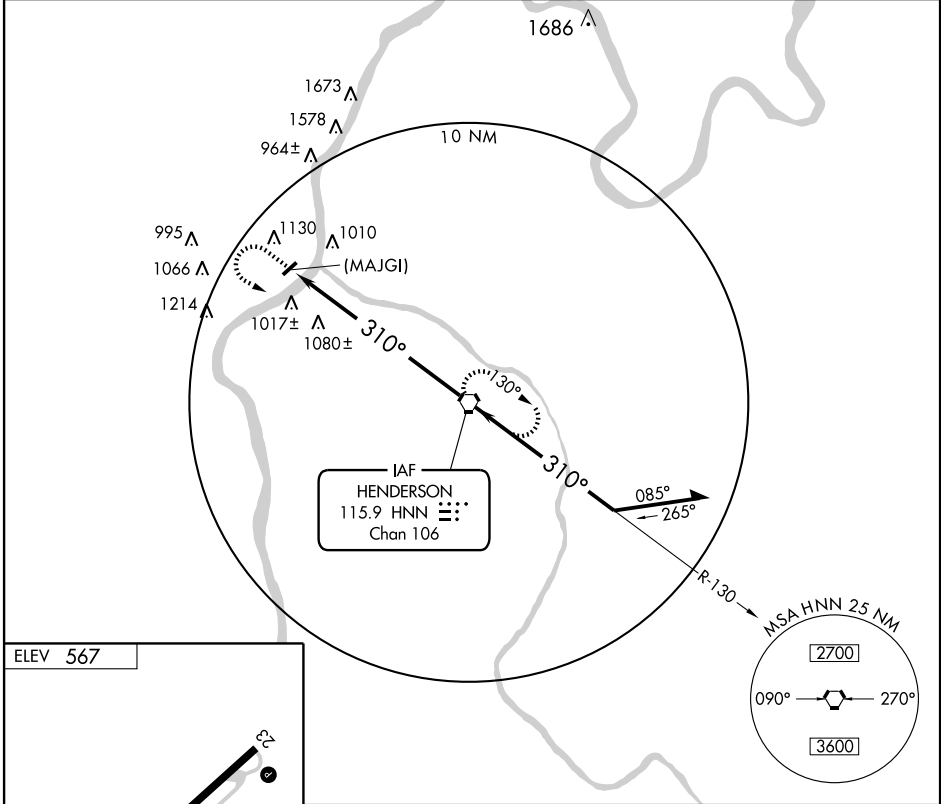
AL-5981 (FAA)

VORTAC HNN <b>115.9</b> Chan <b>106</b>	APP CRS <b>310°</b>	Rwy ldg TDZE N/A Apt Elev <b>567</b>
---	------------------------	---

**VOR or GPS-B**  
GALLIPOLIS / GALLIA-MEIGS RGNL (G.A.S)

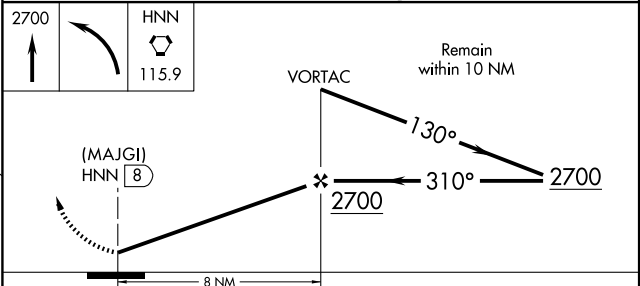
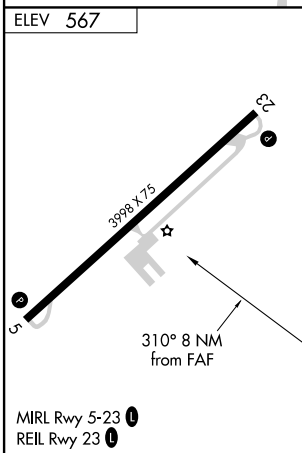
**▼** Use Point Pleasant, WV altimeter setting; if not received, use Huntington, WV altimeter setting and increase all MDAs 80 feet.  
**▲ NA** MISSED APPROACH: Climb to 2700 then left turn direct HNN VORTAC and hold.

AWOS-3 <b>119.925</b>	POINT PLEASANT AWOS-3 <b>119.675</b>	HUNTINGTON APP CON <b>128.4 270.1</b>	CLNC DEL <b>124.55</b>	UNICOM <b>123.0</b> (CTAF) <b>📻</b>
--------------------------	---	--	---------------------------	--



EC-2, 22 OCT 2009 to 19 NOV 2009

EC-2, 22 OCT 2009 to 19 NOV 2009



FAF to MAP 8 NM					CATEGORY	A	B	C	D
Knots	60	90	120	150	180	1480-1¼ 913 (1000-1¼)		1480-2¾ 913 (1000-2¾)	1480-3 913 (1000-3)
Min:Sec	8:00	5:20	4:00	3:12	2:40				

GALLIPOLIS, OHIO  
Amdt 1 09239

38°50'N - 82°10'W

GALLIPOLIS / GALLIA-MEIGS RGNL (G.A.S)  
**VOR or GPS-B**