APP CRS	Rwy ldg	4502
008°	TDZE	68
	Apt Elev	68

GPS RWY 1
AHOSKIE/TRI-COUNTY (ASJ)

NA

MISSED APPROACH: Climb to 900 then climbing left turn to 3000 direct ILTOJ WP and hold.

AWOS-3	WASHINGTON CENTER	UNICOM
119.075	123.85 323.0	122.8 (CTAF) L

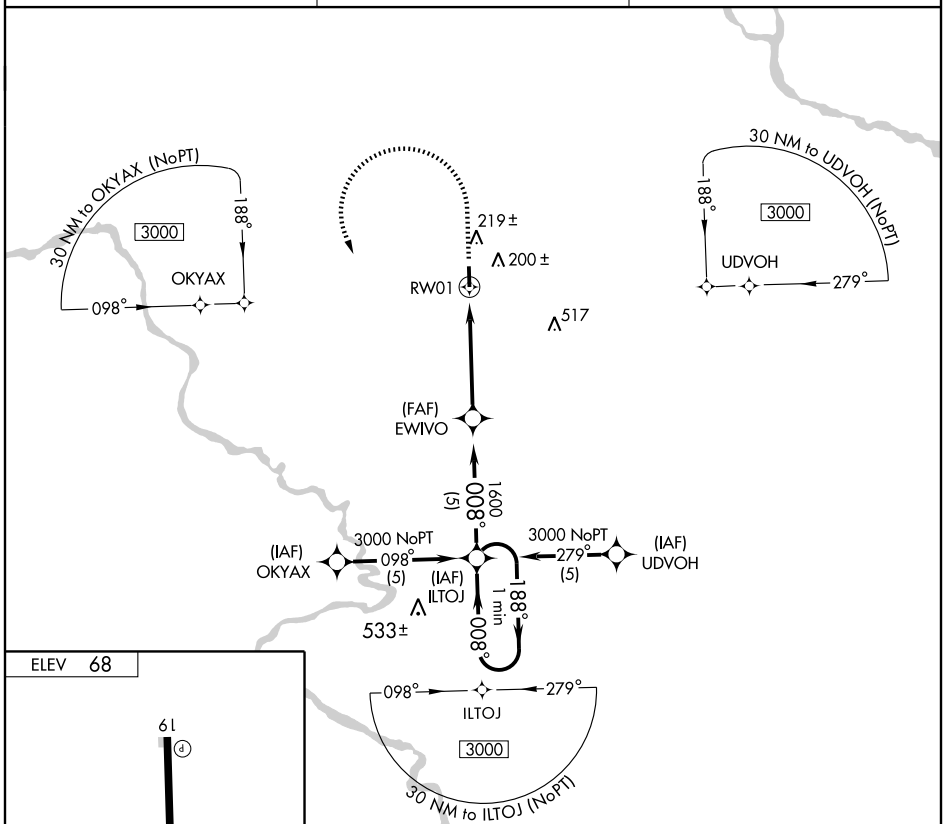

ELEV 68

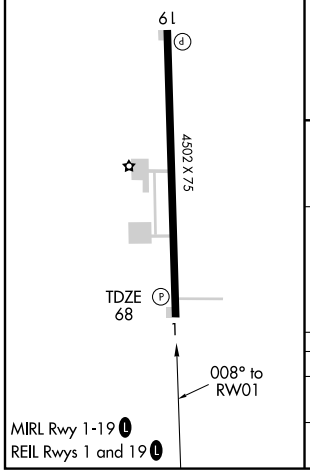

MIRL Rwy 1-19 L
REIL Rwys 1 and 19 L

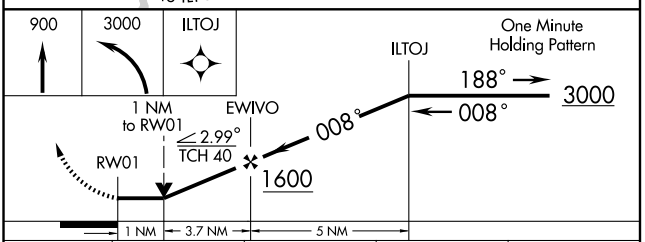

CATEGORY	A	B	C	D
S-1	440-1 372 (400-1)			440-1¼ 372 (400-1¼)
CIRCLING	520-1 452 (500-1)		520-1½ 452 (500-1½)	620-2 552 (600-2)

SE-2, 22 OCT 2009 to 19 NOV 2009