APP CRS	Rwy ldg	4100
295°	TDZE	777
	Apt Elev	790

GPS RWY 29
GEORGETOWN MUNI (GTU)

NA

MISSED APPROACH: Climbing right turn to 3000 direct DARTE WP.

ATIS	AUSTIN APP CON	GEORGETOWN TOWER ★	GND CON	AUSTIN CLNC DEL	UNICOM
118.6	119.0 370.85	120.225 (CTAF) L	119.12	121.1	123.0

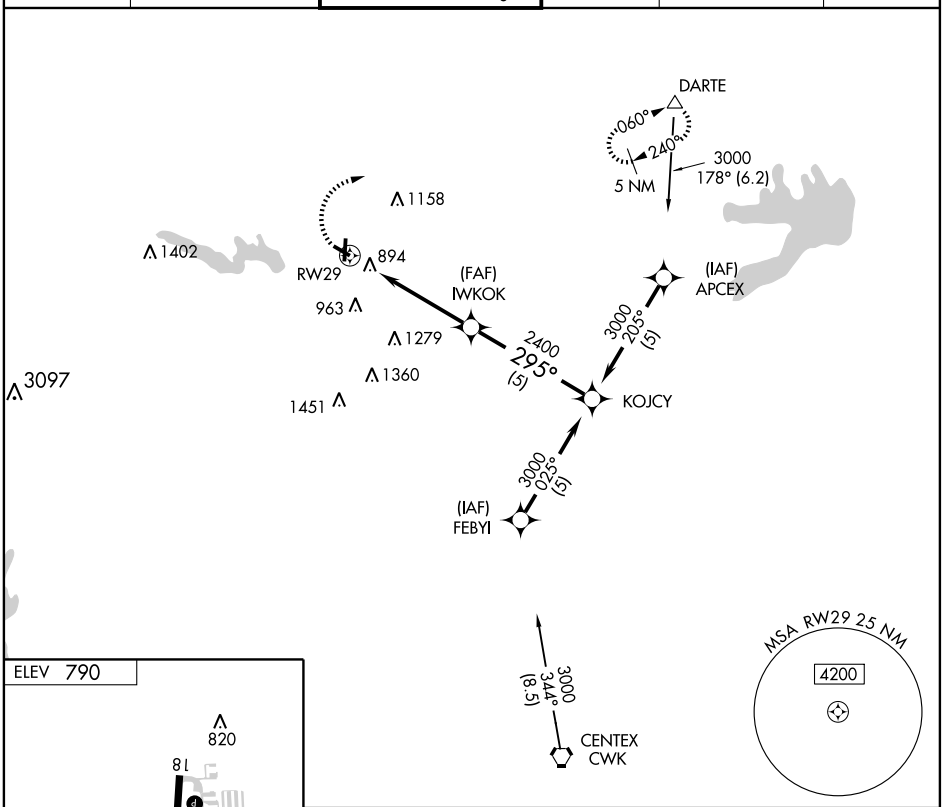

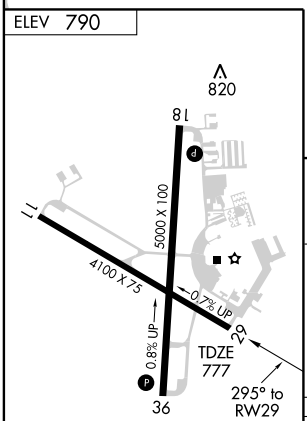

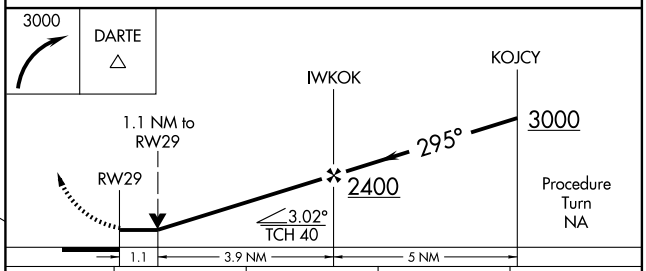

REIL Rwy 18 L
REIL Rwy 36
MIRL Rwys 11-29 and 18-36 L

CATEGORY	A	B	C	D
S-29	1160-1 383 (400-1)			NA
CIRCLING	1260-1 470 (500-1)		1260-1½ 470 (500-1½)	NA

SC-3, 22 OCT 2009 to 19 NOV 2009

SC-3, 22 OCT 2009 to 19 NOV 2009