APP CRS	Rwy ldg	5306
343°	TDZE	4725
	Apt Elev	4729

GPS RWY 34

LAKEVIEW / LAKE COUNTY (LKV)

NA

MISSED APPROACH: Climbing left turn to 8000, direct GICYE WP and hold.

AWOS-3	SEATTLE CENTER	UNICOM
135.525	127.6 346.35	122.8 (CTAF) L

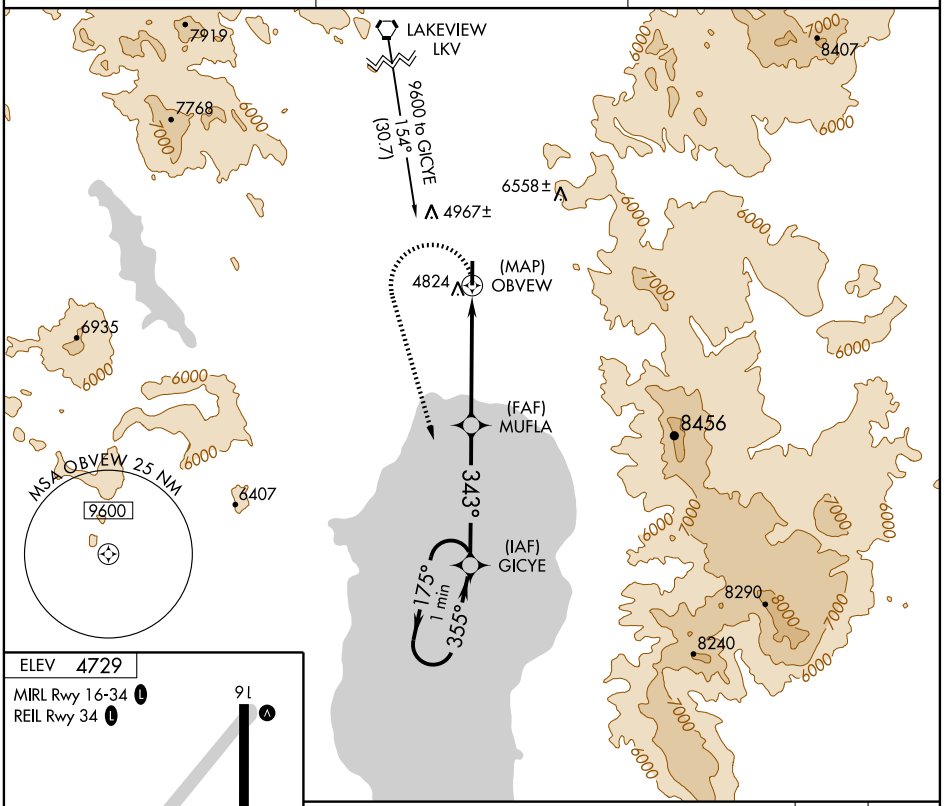

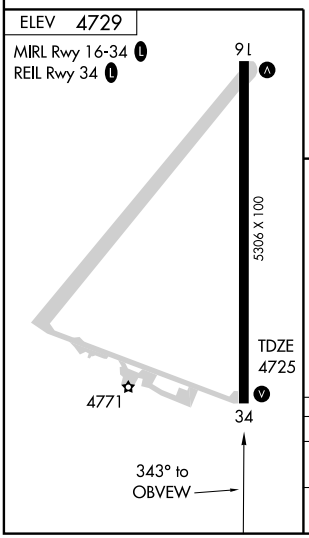

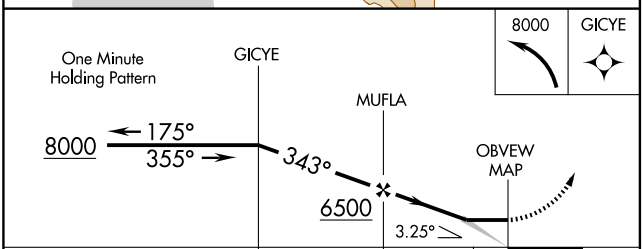

CATEGORY	A	B	C	D
S-34	5080-1 355 (400-1)			5080-1¼ 355 (400-1¼)
CIRCLING	5160-1 431 (500-1)	5180-1 451 (500-1)	5180-1½ 451 (500-1½)	5280-2 551 (600-2)

NW-1, 22 OCT 2009 to 19 NOV 2009

NW-1, 22 OCT 2009 to 19 NOV 2009