LOC I-HYS	APP CRS	Rwy ldg	6500
111.5	339°	TDZE	1993
		Apt Elev	1998

ILS or LOC RWY 34
HAYS RGNL (HYS)

MALSR

MISSED APPROACH: Climb to 2600 then climbing right turn to 3800 direct NETTE LOM/HYS 4.8 DME and hold.

AWOS-3	KANSAS CITY CENTER	UNICOM
125.525	124.4 322.4	122.8 (CTAF) L

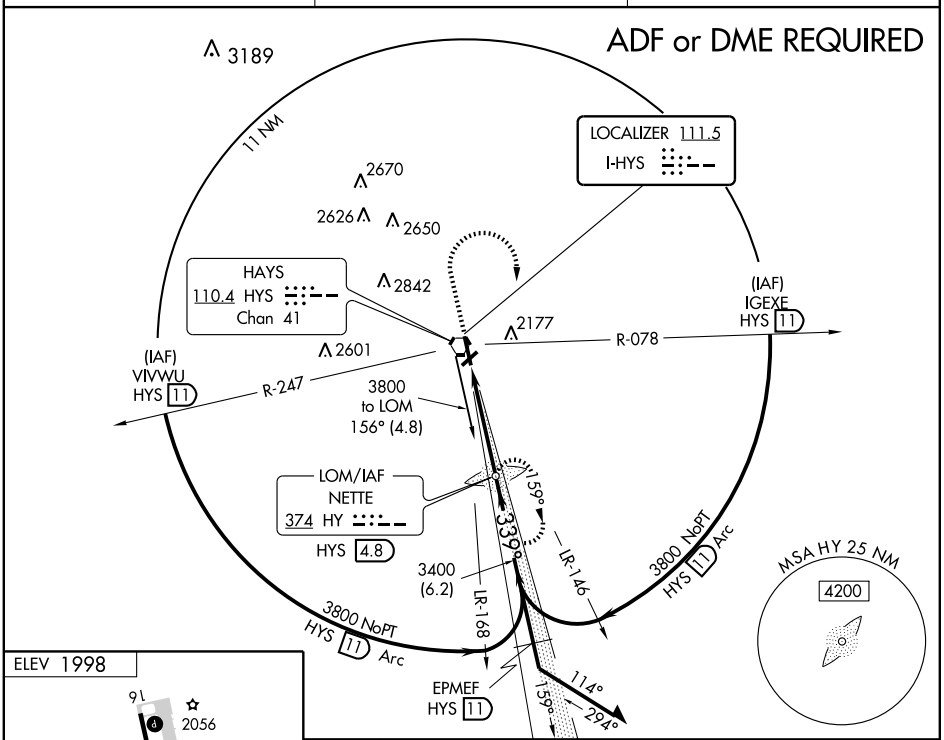

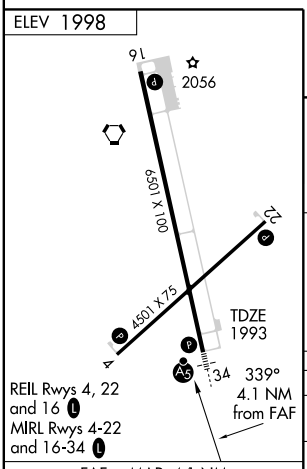

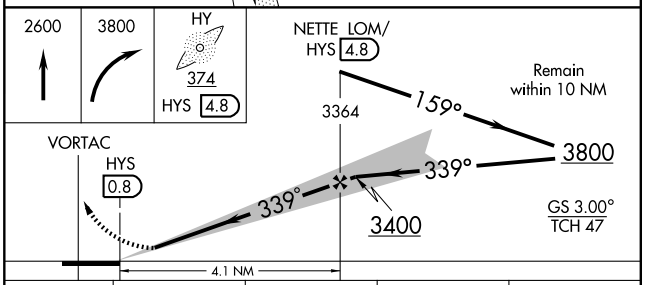

FAF to MAP 4.1 NM					
Knots	60	90	120	150	180
Min:Sec	4:06	2:44	2:03	1:38	1:22

CATEGORY	A	B	C	D
S-ILS 34	2193-½ 200 (200-½)			
S-LOC 34	2340-½ 347 (400-½)			2340-¾ 347 (400-¾)
CIRCLING	2360-1 362 (400-1)	2480-1 482 (500-1)	2480-1½ 482 (500-1½)	2560-2 562 (600-2)