VOR/DME SWR 113.2 Chan 79	APP CRS 117°	Rwy ldg N/A TDZE N/A Apt Elev 6264

VOR/DME or GPS-A

SOUTH LAKE TAHOE/ LAKE TAHOE (TVL)

* Circling to Rwy 36 not authorized at night.
Air carrier landing visibility reduction for local conditions not authorized.

MISSED APPROACH: Climbing right turn to 11000 via heading 346° and SWR R-102 to SWR VOR/DME and hold.

ASOS	OAKLAND CENTER	CLNC DEL	UNICOM
124.725	127.95 316.1	134.3	122.95 (CTAF) L

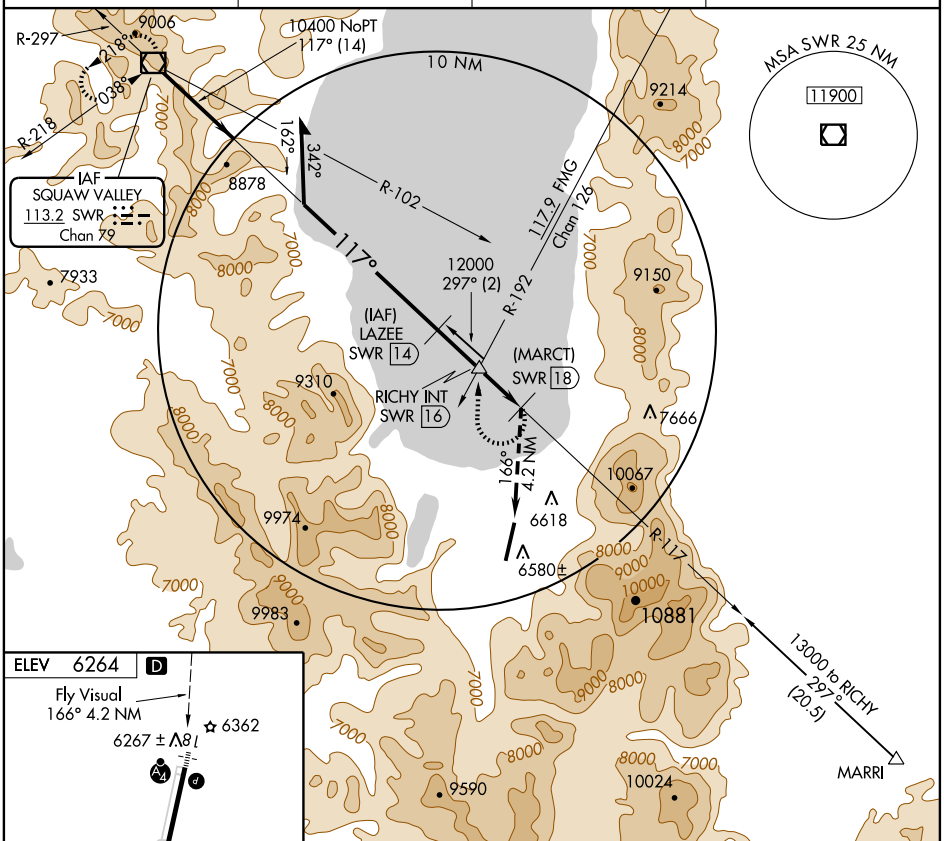

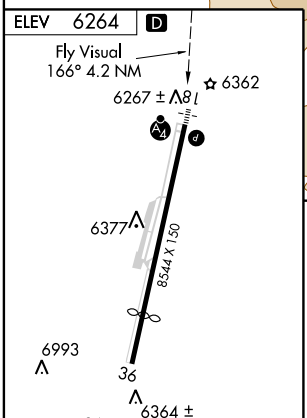

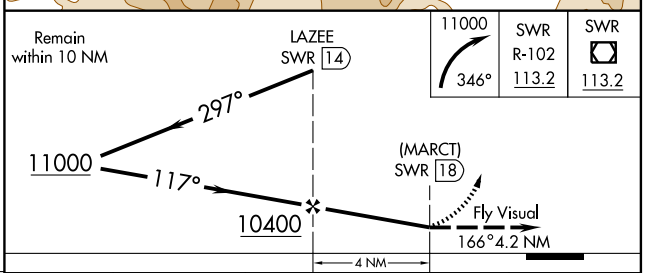

Knots	60	90	120	150	180
Min:Sec					

CATEGORY	A	B	C	D
CIRCLING*	8800-5 2536 (2600-5)			

SW-2, 22 OCT 2009 to 19 NOV 2009