LOC/DME I-FLD 108.3 Chan 20	APP CRS 358°	Rwy ldg 5940 TDZE 795 Apt Elev 808

LOC/DME RWY 36
FOND DU LAC COUNTY (FLD)

T A NA — If local altimeter setting not received, use Oshkosh altimeter setting and increase all MDAs 40 feet. Visibility reduction by helicopters NA. For inoperative MALSR, increase S-36 Cats. A-C visibility to 1 mile.

MALSR A5

MISSED APPROACH: Climb to 2000 then climbing left turn to 3000 direct OSH VORTAC and hold.

ASOS	MILWAUKEE APP CON	UNICOM
134.0	127.0 263.075	123.05 (CTAF) L

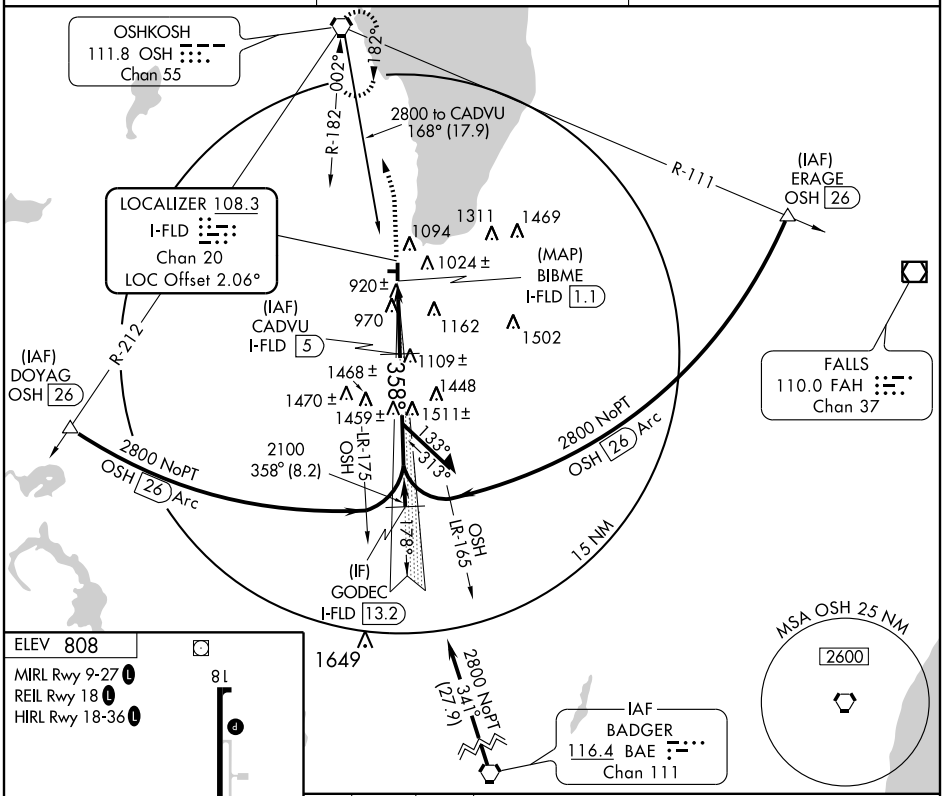

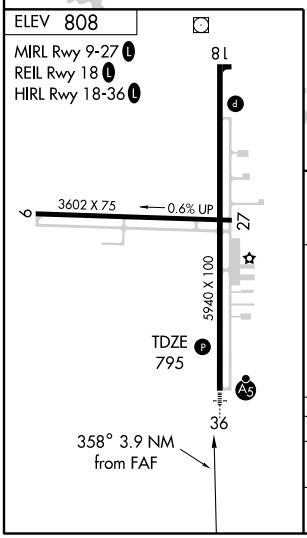

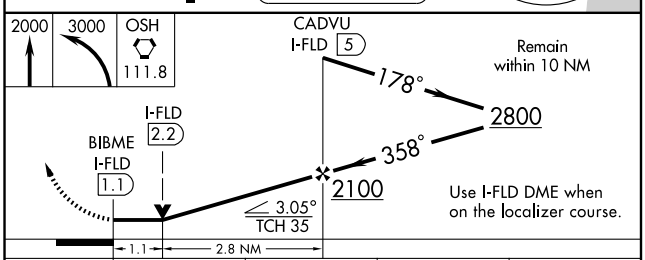

CATEGORY	A	B	C	D
S-36	1180-¾ 385 (400-¾)			
CIRCLING	1420-1 612 (700-1)		1420-1¾ 612 (700-1¾)	1420-2 612 (700-2)

EC-3, 22 OCT 2009 to 19 NOV 2009

EC-3, 22 OCT 2009 to 19 NOV 2009