| LOC I-GBG | APP CRS | Rwy ldg | 5791 |
|---|---|---|---|
| 110.7 | 025° | TDZE | 763 |
| | | Apt Elev | 764 |

# ILS RWY 3
## GALESBURG MUNI (GBG)

NA

MALSR

MISSED APPROACH: Climb to 3000 via GBG R-031 to ONEID Int/GBG 10 DME and hold.

| AWOS-3 | QUAD CITY APP CON ★ | CLNC DEL | UNICOM |
|---|---|---|---|
| 109.8 | 118.2 257.8 | 120.7 | 123.0 (CTAF) L |

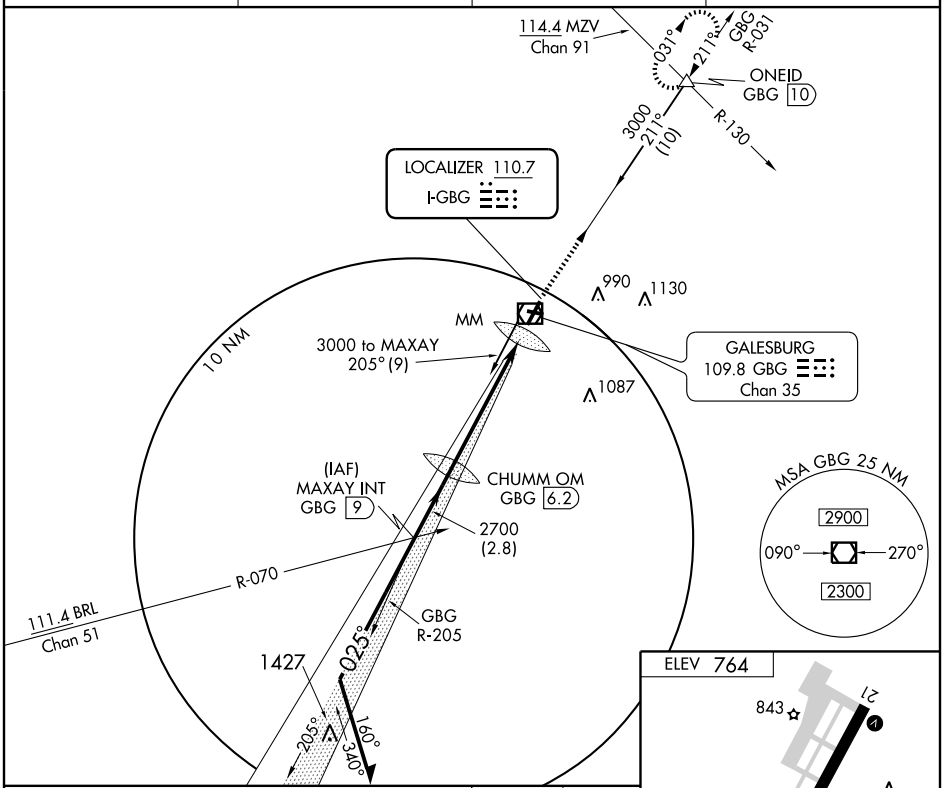


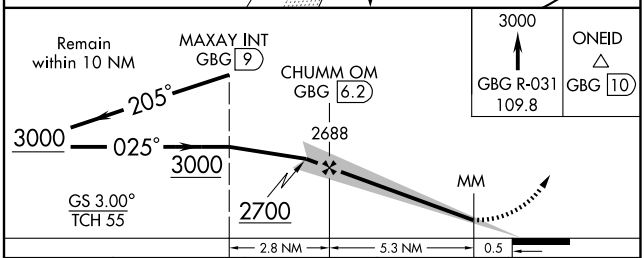


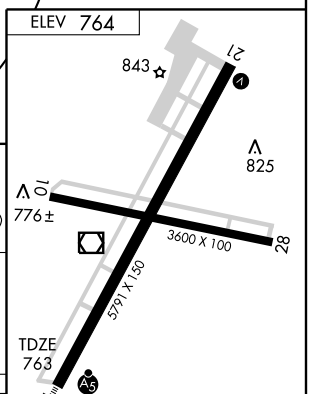


REIL Rwy 21 L
HIRL Rwy 3-21 L
MIRL Rwy 10-28 L

| FAF to MAP 5.8 NM | | | | | |
|---|---|---|---|---|---|
| Knots | 60 | 90 | 120 | 150 | 180 |
| Min:Sec | 5:48 | 3:52 | 2:54 | 2:19 | 1:56 |

| CATEGORY | A | B | C | D |
|---|---|---|---|---|
| S-ILS-3 | 963-½ 200 (200-½) | | | |
| S-LOC-3 | 1160-½ 397 (400-½) | | | 1160-¾ 397 (400-¾) |
| CIRCLING | 1220-1 456 (500-1) | | 1220-1½ 456 (500-1½) | 1340-2 576 (600-2) |



EC-3, 22 OCT 2009 to 19 NOV 2009
EC-3, 22 OCT 2009 to 19 NOV 2009