

RNAV (GPS) RWY 7

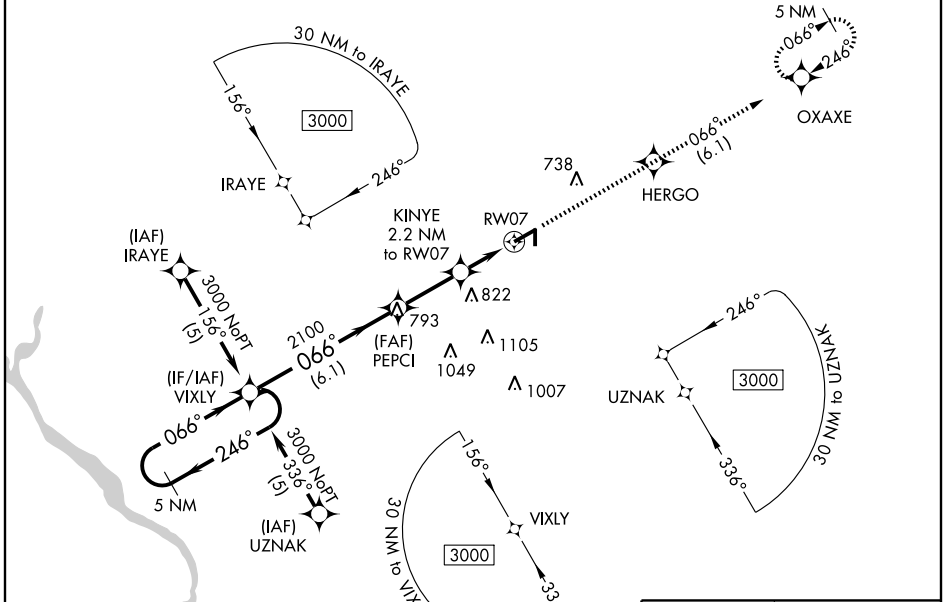
AIKEN MUNI (AIK)

WAAS CH 90301 W07A	APP CRS 066°	Rwy Idg TDZE Apt Elev	5500 515 528
--	------------------------	-----------------------------	---

▼ If local altimeter setting not received, use Augusta Rgnl at Bush Field altimeter setting and increase LPV DA to 869 feet, LNAV/VNAV DA to 944 feet, and all MDAs 120 feet. DME/DME RNP-0.3 NA. VDP and Baro-VNAV NA with Augusta Rgnl at Bush Field altimeter setting. For uncompensated Baro-VNAV systems, LNAV/VNAV NA below -16°C (4°F) or above 96°C (204°F).

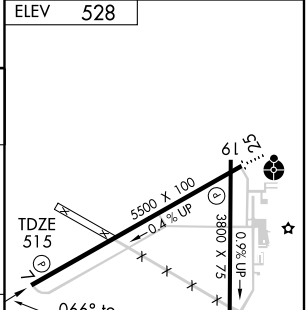
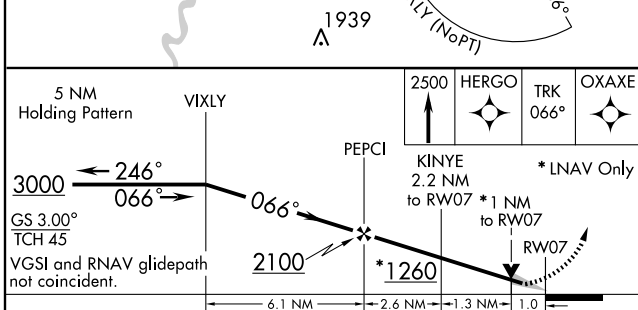
MISSED APPROACH: Climb to 2500 direct HERGO and via 066° track to OXAXE and hold.

AWOS-3 118.025	AUGUSTA APP CON * 119.15 284.625	UNICOM 122.8 (CTAF) 0
--------------------------	--	---------------------------------



SE-2, 22 OCT 2009 to 19 NOV 2009

SE-2, 22 OCT 2009 to 19 NOV 2009



CATEGORY	A	B	C	D
LPV DA	765-3/4	250 (300-3/4)		NA
LNAV/VNAV DA	840-1 1/4	325 (400-1 1/4)		NA
LNAV MDA	840-1	325 (400-1)		NA
CIRCLING	900-1 1/4 372 (400-1 1/4)	980-1 1/4 452 (500-1 1/4)	980-1 1/2 452 (500-1 1/2)	NA

ELEV 528
REIL Rwy 25 MIRL Rwy 1-19 MIRL Rwy 7-25 0