LOC I-BRD	APP CRS	Rwy ldg	6514
109.9	231°	TDZE	1224
		Apt Elev	1232

ILS or LOC RWY 23
BRAINERD LAKES RGNL (BRD)

If local altimeter setting not received, use Aitkin Muni-Steve Kurtz Field altimeter setting and increase all DAs 52 feet, all MDAs 60 feet.

MALSR

MISSED APPROACH: Climb to 2100 then climbing right turn to 3000 direct LAREW LOM and hold.

ASOS	MINNEAPOLIS CENTER	UNICOM
126.775	118.05 239.0	122.7 (CTAF) L

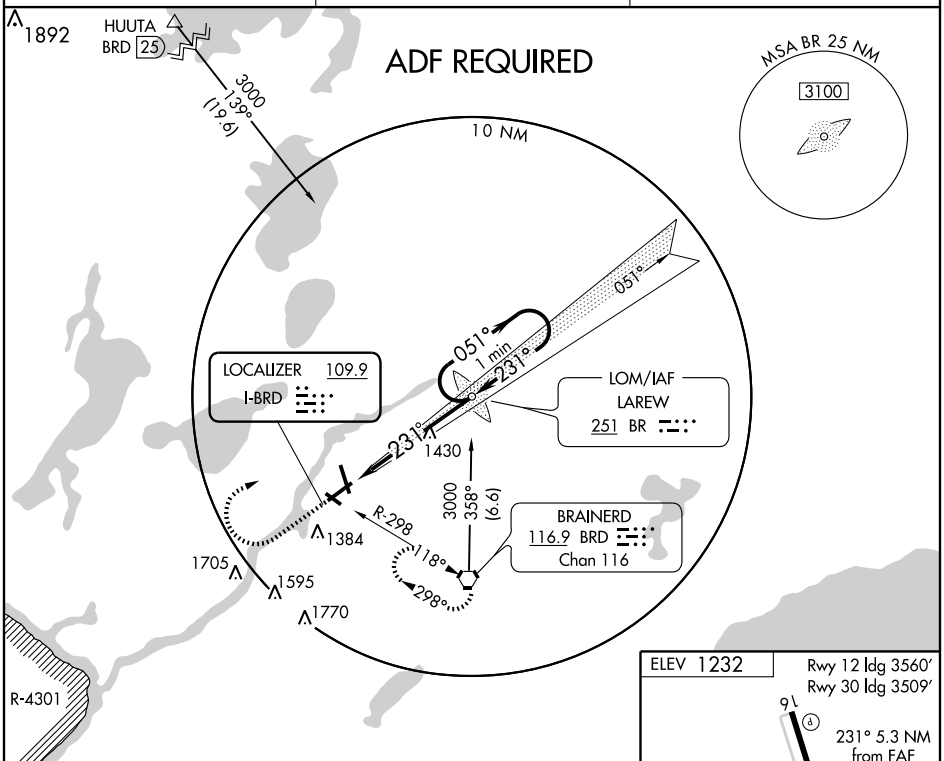

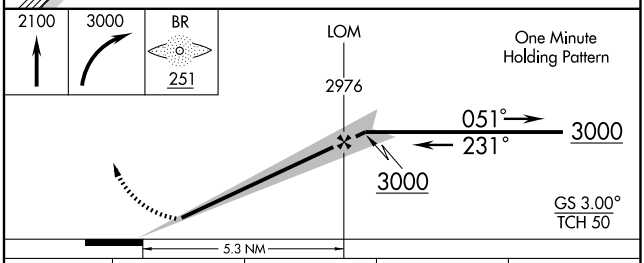

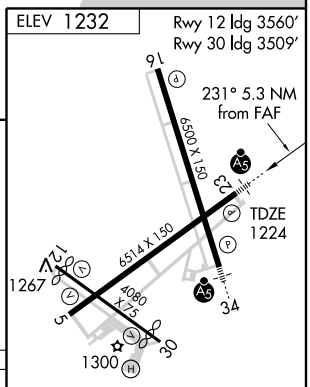

HIRL Rwy 5-23 and 16-34 L
MIRL Rwy 12-30 L
REIL Rwys 5, 16, and 30 L

CATEGORY	A	B	C	D
S-ILS 23	1424-½ 200 (200-½)			
S-LOC 23	1680-½ 456 (500-½)		1680-¾ 456 (500-¾)	1680-1 456 (500-1)
CIRCLING	1760-1 528 (600-1)		1760-1½ 528 (600-1½)	1800-2 568 (600-2)

FAF to MAP 5.3 NM					
Knots	60	90	120	150	180
Min:Sec	5:18	3:32	2:39	2:07	1:46