LOC/DME I-DLG	APP CRS	Rwy ldg	6400
111.9	191°	TDZE	81
Chan 56		Apt Elev	81

LOC/DME RWY 19
DILLINGHAM (DLG) (PADL)

Inoperative table does not apply. Circling NA east of Rwy 1-19.
Visibility reduction by helicopters NA.
When local altimeter not received, use Manokotak altimeter setting and increase all MDA 60 feet and S-19 visibility Cats C and D ¼ mile.

ODALS

MISSED APPROACH: Climb to 3800 direct DLG VOR/DME and hold, continue climb-in-hold to 3800.

AWOS-3	ATIS★	ANCHORAGE CENTER	DILLINGHAM RADIO
135.55	125.0	132.75 282.35	123.6 (CTAF) L

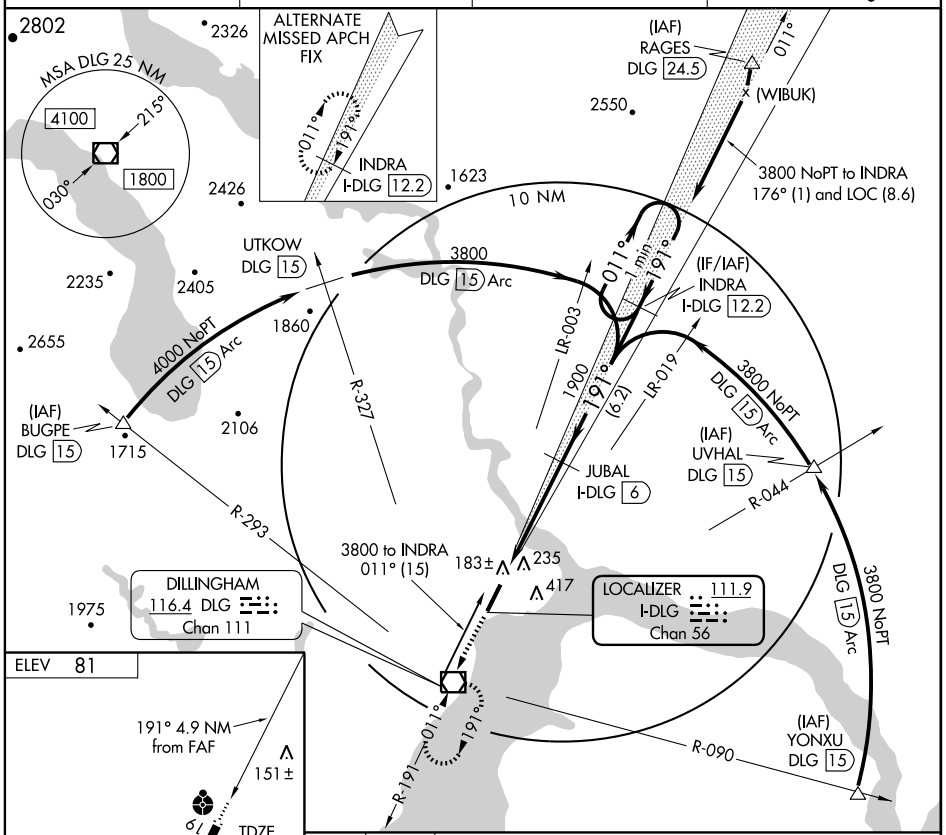

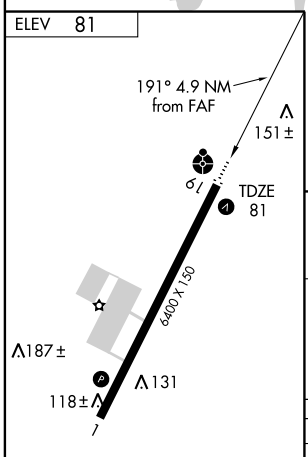

HIRL Rwy 1-19 L

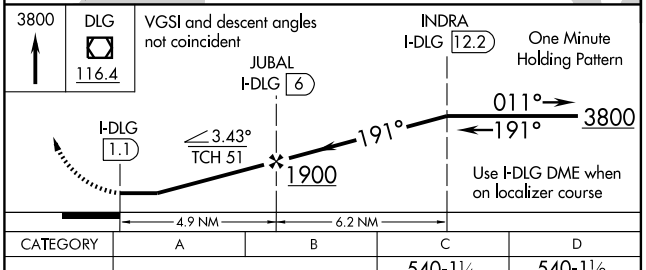

CATEGORY	A	B	C	D
S-19	540-1	459 (500-1)	540-1¼ 459 (500-1¼)	540-1½ 459 (500-1½)
CIRCLING	600-1	519 (600-1)	600-1½ 519 (600-1½)	640-2 559 (600-2)

AK, 22 OCT 2009 to 17 DEC 2009

AK, 22 OCT 2009 to 17 DEC 2009