APP CRS	Rwy ldg	2868
243°	TDZE	95
	Apt Elev	96

RNAV (GPS) RWY 24
FULLERTON MUNI (FUL)

GPS or RNP-0.3 required. DME/DME RNP-0.3 NA.
NA

MALSR

MISSED APPROACH: Climb to 1300, then climbing left turn to 2600 direct SLI VORTAC and hold.

ATIS	SOCAL APP CON	FULLERTON TOWER★	GND CON	UNICOM
125.05	124.65 316.125	119.1 (CTAF)	121.8	122.95

Procedure NA for arrival on POM VORTAC airway radials 104 CW 224.

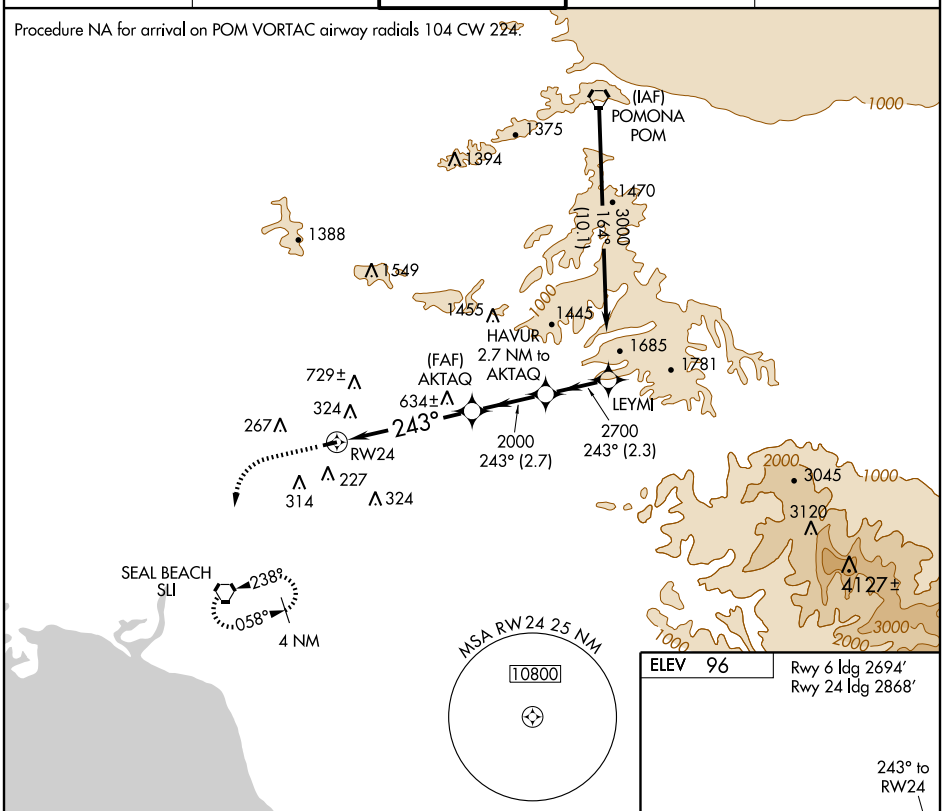

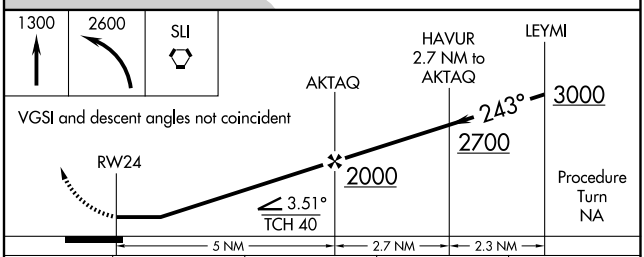

CATEGORY	A	B	C	D
LNAV MDA	900-1 805 (900-1)	900-1¼ 805 (900-1¼)	NA	
CIRCLING	900-1 804 (900-1)	900-1¼ 804 (900-1¼)	NA	

ELEV 96

Rwy 6 ldg 2694′
Rwy 24 ldg 2868′

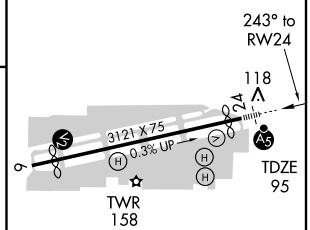

MIRL Rwy 6-24
REIL Rwys 6 and 24

SW-3, 22 OCT 2009 to 19 NOV 2009

SW-3, 22 OCT 2009 to 19 NOV 2009