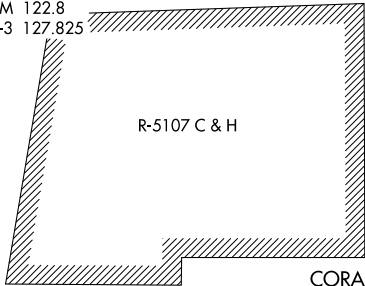


(CRONA1.CNX) 07354

CORONA ONE DEPARTURE (OBSTACLE)

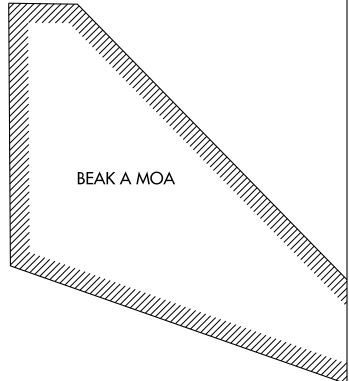
ALAMOGORDO-WHITE SANDS RGNL (A.I.M)
SL-5130 (FAA) ALAMOGORDO, NEW MEXICO

HOLLOMAN DEP CON ★
128.1 284.0
ALBUQUERQUE CENTER
132.65 257.6
UNICOM 122.8
AWOS-3 127.825



R-5107 C & H

CORAS
N33°40.34'
W105°58.66'
14000



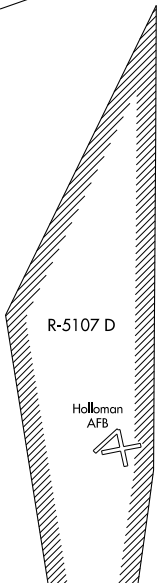
BEAK A MOA

CORONA
115.5 CNX
Chan 102
N34°22.02'
W105°40.68'
L-6, H-4-6

TRUTH OR CONSEQUENCES
112.7 TCS
Chan 74

TAKE-OFF MINIMUMS
Rwy 3: Standard
Rwys 16, 34: NA-Rwy data.
Rwy 21: NA-Airspace.

DEPARTURE OBSTACLES
Rwy 3: 4890 tower



R-5107 D

Holloman
AFB

BOLES
109.6 BWS
Chan 33

310°

R-351

51

351°

007°
(44)

R-187

R-5103 B & C

NOTE: Chart not to scale.

SW-1, 22 OCT 2009 to 19 NOV 2009

SW-1, 22 OCT 2009 to 19 NOV 2009

DEPARTURE ROUTE DESCRIPTION

TAKE-OFF RUNWAY 3: Climbing left turn to 14,000 via 310° heading to intercept BWS VOR/DME R-351 to CORAS INT/BWS 51 DME. Cross CORAS at 14,000. Then turn right via CNX VORTAC R-187 to CNX VORTAC.

TAKE-OFF RUNWAYS 16, 21, and 34: Not Authorized.

CORONA ONE DEPARTURE (OBSTACLE)

(CRONA1.CNX) 07354

ALAMOGORDO, NEW MEXICO
ALAMOGORDO-WHITE SANDS RGNL (A.I.M)