LOC I-CRE	APP CRS	Rwy ldg	5997
111.7	232°	TDZE	31
		Apt Elev	33

ILS RWY 23

NORTH MYRTLE BEACH/GRAND STRAND (CRE)

For inoperative MALSR, increase S-23 LOC Cats A, B visibility to 1 mile.
ADF REQUIRED.

MALSR

MISSED APPROACH: Climb to 800 then climbing left turn to 2000 direct CR LOM and hold.

ATIS	MYRTLE BEACH APP CON ★	STRAND TOWER ★	GND CON	UNICOM
119.625	119.2 350.3	124.6 (CTAF) L 257.6	121.8 257.6	122.95

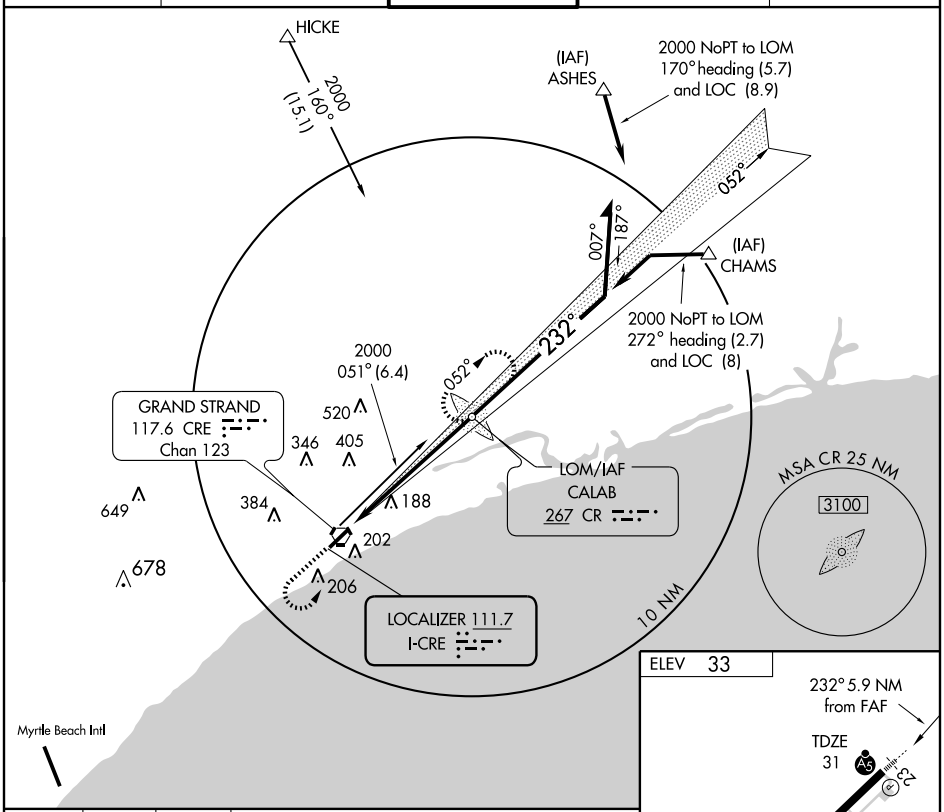

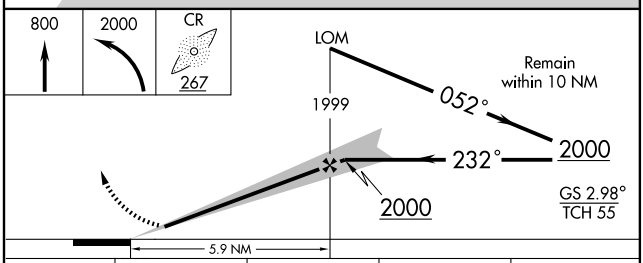

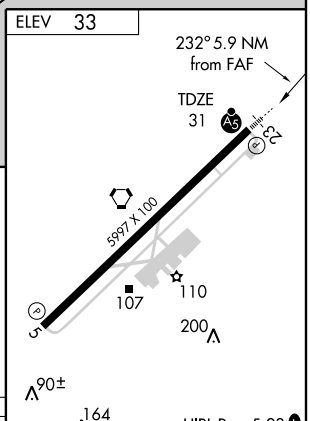

CATEGORY	A	B	C	D
S-ILS 23	231-½ 200 (200-½)			
S-LOC 23	440-¾ 409 (500-¾)			
CIRCLING	520-1 487 (500-1)		520-1½ 487 (500-1½)	720-2¼ 687 (700-2¼)

FAF to MAP 5.9 NM

Knots	60	90	120	150	180
Min:Sec	5:54	3:56	2:57	2:22	1:58

SE-2, 22 OCT 2009 to 19 NOV 2009

SE-2, 22 OCT 2009 to 19 NOV 2009