LOC I-HIO	APP CRS	Rwy ldg	6600
110.7	123°	TDZE	199
		Apt Elev	204

ILS or LOC RWY 12
PORTLAND-HILLSBORO (HIO)

DUCKA INT requires UBG VOR/DME and BTG VORTAC. If local altimeter setting not received, use Portland Intl altimeter setting and increase all DAs/MDAs 60 feet.

MALSR

MISSED APPROACH: Climb to 1000 then climbing right turn to 3000 direct UBG VOR/DME and hold.

ATIS	PORTLAND APP CON	HILLSBORO TOWER*	GND CON	UNICOM
127.65	126.0 284.6	119.3 (CTAF) L 239.3	121.7	122.95

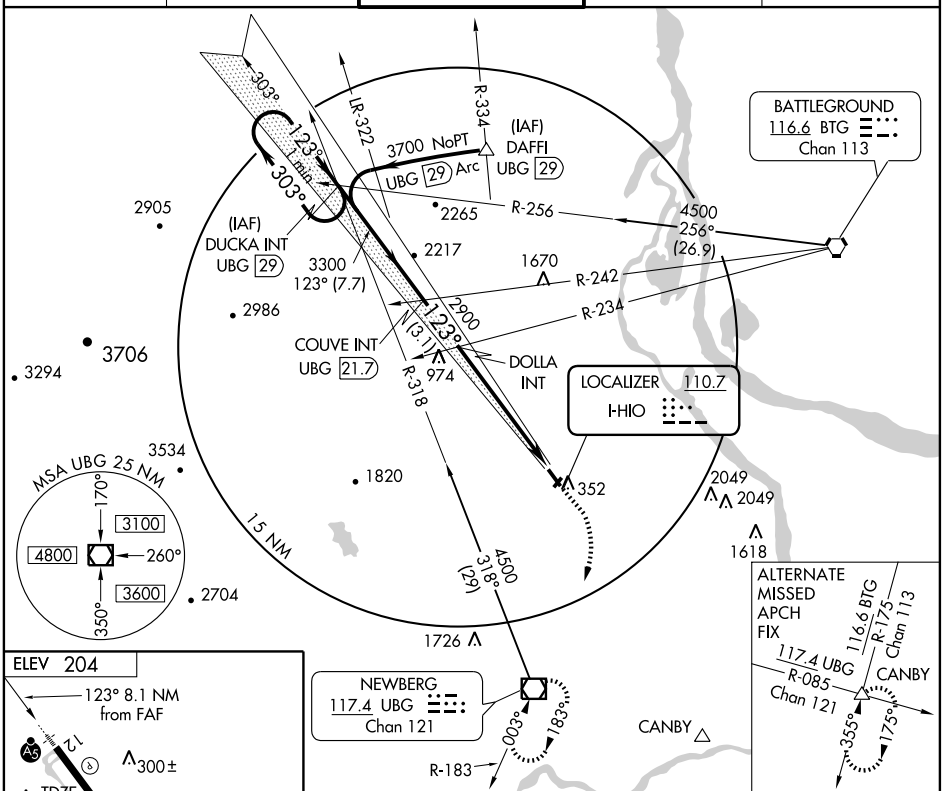

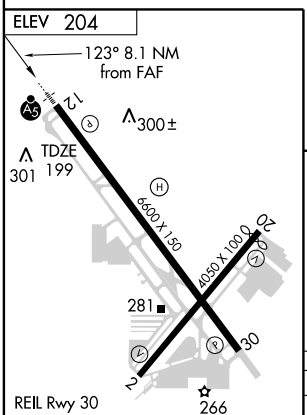

FAF to MAP 8.1 NM					
Knots	60	90	120	150	180
Min:Sec	8:06	5:24	4:03	3:14	2:42

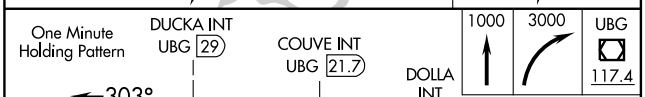

CATEGORY	A	B	C	D
S-ILS 12	399-½ 200 (200-½)			
S-LOC 12	1140-¾ 941 (1000-¾)		1140-2¼ 941 (1000-2¼)	1140-2½ 941 (1000-2½)
CIRCLING	1140-1¼ 936 (1000-1¼)		1140-2¾ 936 (1000-2¾)	1140-3 936 (1000-3)

NW-1, 22 OCT 2009 to 19 NOV 2009

NW-1, 22 OCT 2009 to 19 NOV 2009