HI-ILS RWY 36

LOC I-TLH	APCH CRS	Rwy ldg / TDZE / Arpt Elev
110.3	002°	6076 / 64 / 81

JAL-5048 [USAF]

TALLAHASSEE REGIONAL (KTLH)

MALSR

MISSED APPROACH: To 2000 direct SZW VORTAC, left out R-288 to QUILL and hold.

ATIS	TALLAHASSEE APP CON	TALLAHASSEE TOWER ★	GND CON	CLNC DEL	ASR
119.45 239.25	135.8 317.4	118.7 (CTAF) L 257.8	121.9 348.6	126.65 275.8	

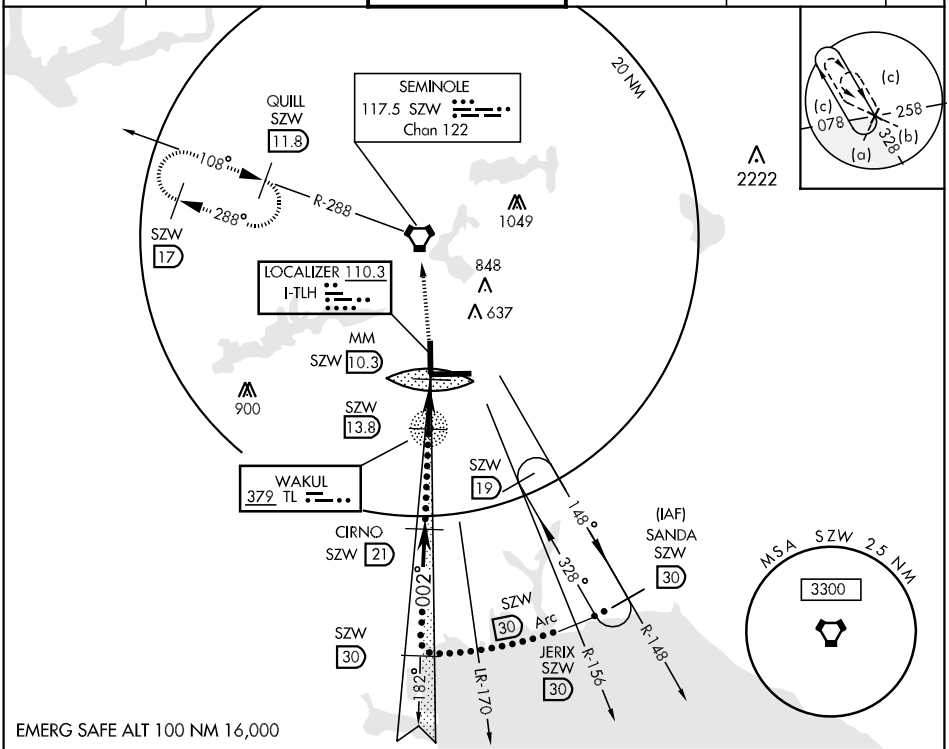

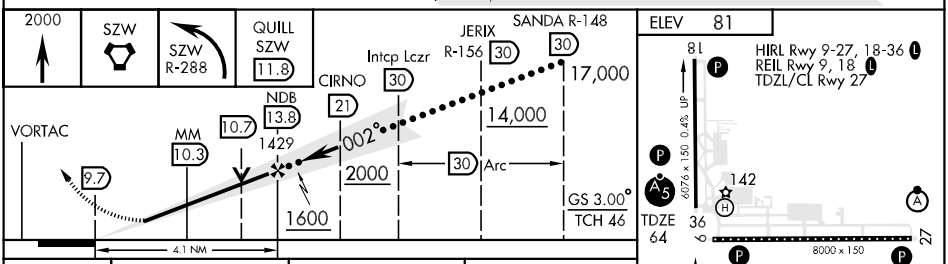

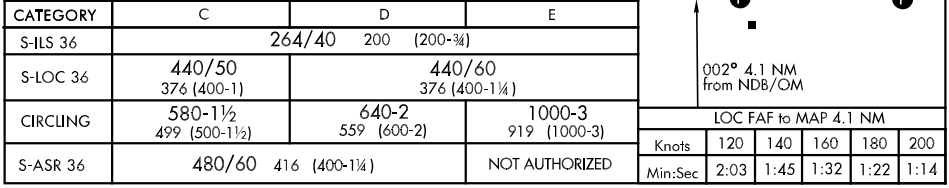

CATEGORY	C	D	E
S-ILS 36	264/40 200 (200-¾)		
S-LOC 36	440/50 376 (400-1)	440/60 376 (400-1¼)	
CIRCLING	580-1½ 499 (500-1½)	640-2 559 (600-2)	1000-3 919 (1000-3)
S-ASR 36	480/60 416 (400-1¼)		NOT AUTHORIZED

LOC FAF to MAP 4.1 NM					
Knots	120	140	160	180	200
Min:Sec	2:03	1:45	1:32	1:22	1:14

SE-3, 22 OCT 2009 to 19 NOV 2009
SE-3, 22 OCT 2009 to 19 NOV 2009