VORTAC GIJ	APP CRS	Rwy ldg	2415
115.4	046°	TDZE	743
Chan 101		Apt Elev	750

VOR or GPS RWY 3

NILES / JERRY TYLER MEMORIAL (3TR)

Use South Bend altimeter setting.
NA Straight-in minimums not authorized at night.

MISSED APPROACH: Climb to 2500, then left turn direct ELX VOR/DME and hold.

SOUTH BEND APP CON ★	GCO	UNICOM
118.55 257.8	121.725	122.8 (CTAF) L

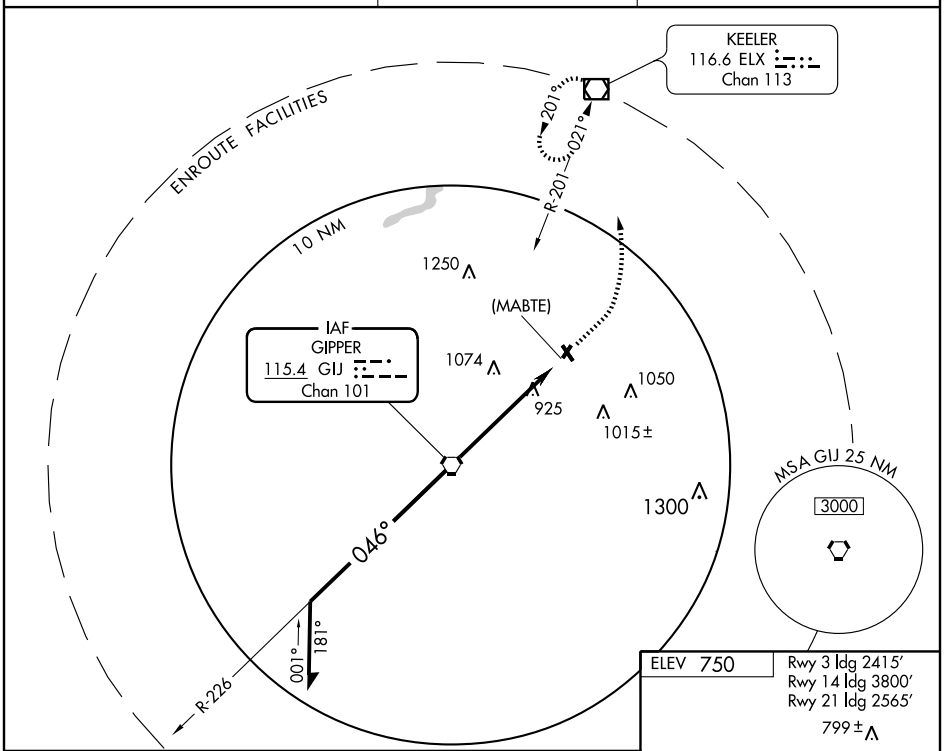

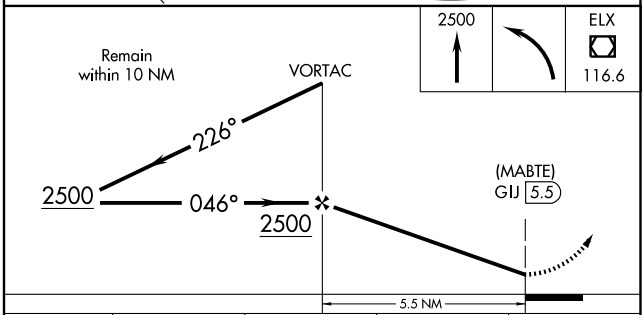

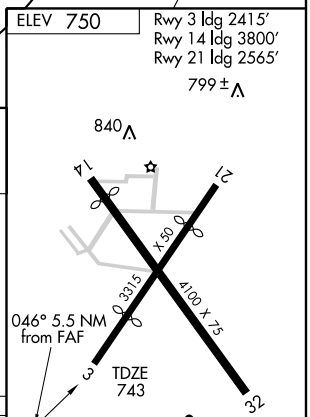

CATEGORY	A	B	C	D
S-3	1200-1	457 (500-1)	1200-1¼ 457 (500-1¼)	1200-1½ 457 (500-1½)
CIRCLING	1300-1	557 (600-1)	1300-1½ 557 (600-1½)	1460-2¼ 717 (800-2¼)

FAF to MAP 5.5 NM					
Knots	60	90	120	150	180
Min:Sec	5:30	3:40	2:45	2:12	1:50

EC-1, 22 OCT 2009 to 19 NOV 2009

EC-1, 22 OCT 2009 to 19 NOV 2009