LOC/DME I-OME 108.7 Chan 24	APP CRS 096°	Rwy ldg 6001 TDZE 16 Apt Elev 37

LOC/DME BC RWY 10
NOME(OME)(PAOM)

T LOC BC unusable inside TOGGU/I-OME 1 DME.
A NA Visibility reduction by helicopters NA.

MISSED APPROACH: Climb to 3000 direct OME VOR/DME and hold, continue climb-in-hold to 3000.

ATIS	ANCHORAGE CENTER	NOME RADIO
119.925	133.3 290.4	123.6 (CTAF) L 255.4

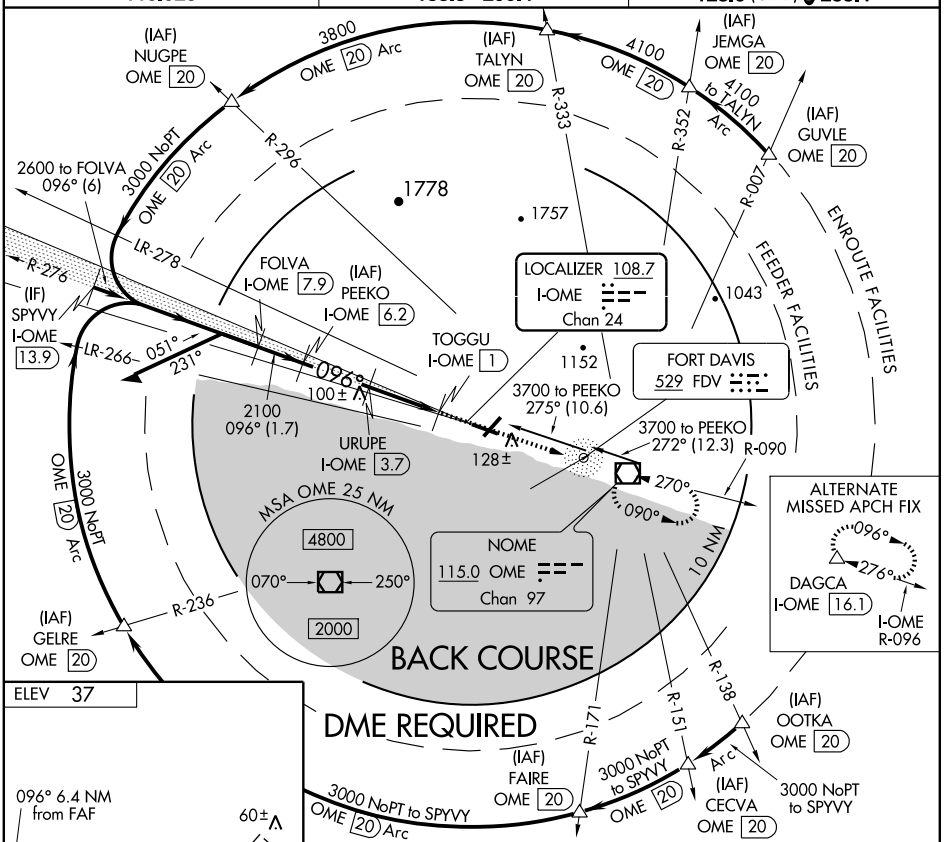

ELEV 37

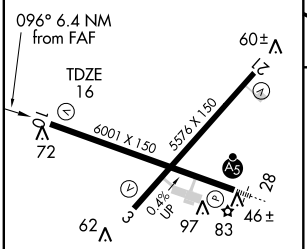

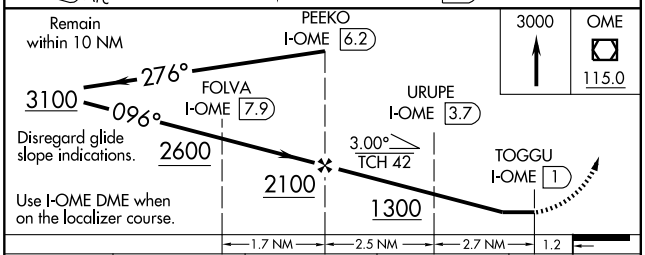

CATEGORY	A	B	C	D
S-10	360-1½ 344 (400-1½)			
CIRCLING	540-1½ 503 (600-1½)	580-1½ 543 (600-1½)		800-2½ 763 (800-2½)

REIL Rwy 3
REIL Rwy 10
HIRL Rwy 10-28
MIRL Rwy 3-21

AK, 22 OCT 2009 to 17 DEC 2009

AK, 22 OCT 2009 to 17 DEC 2009