LOC I-MQU	APP CRS	Rwy ldg	6750
111.7	193°	TDZE	2468
		Apt Elev	2504

ILS or LOC RWY 19

BECKLEY/RALEIGH COUNTY MEMORIAL (BKW)

If local altimeter setting not received, use Bluefield altimeter setting and increase all DAs/MDAs 120 feet.

MALSR

MISSED APPROACH: Climb to 3300 then climbing right turn to 5000 via heading 360° and BKW R-324 to NUTTR Int and hold.

ASOS	CHARLESTON APP CON		UNICOM
121.55	118.95	269.125	123.0 (CTAF)

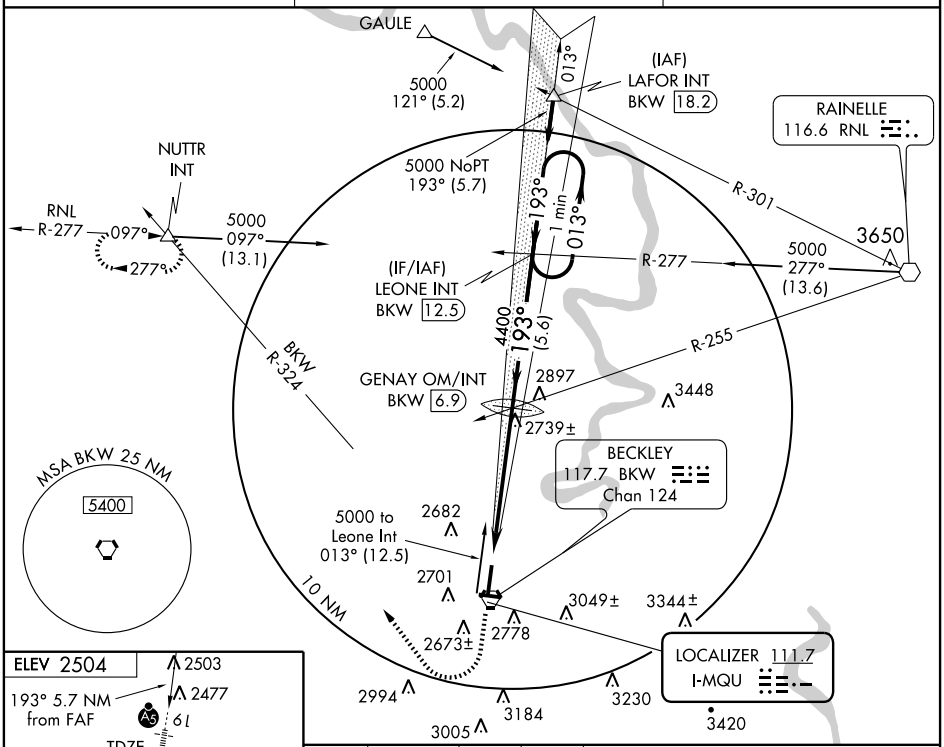

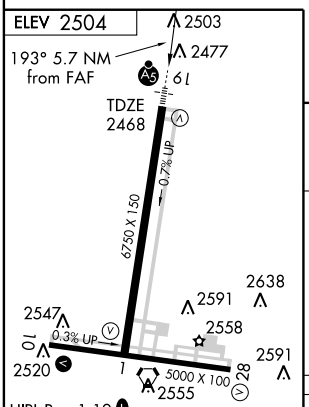

HIRL Rwy 1-19
MIRL Rwy 10-28
REIL Rwys 1,10, and 28

FAF to MAP 5.7 NM					
Knots	60	90	120	150	180
Min:Sec	5:42	3:48	2:51	2:17	1:54

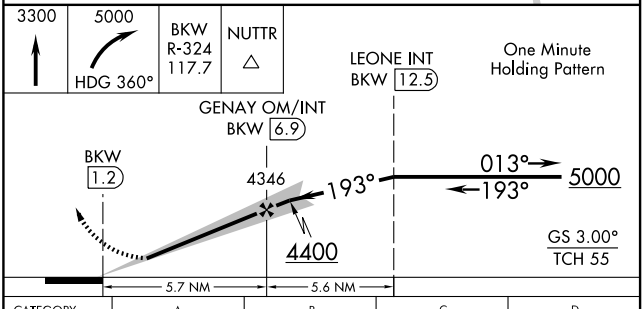

CATEGORY	A	B	C	D
S-ILS 19	2668-½ 200 (200-½)			
S-LOC 19	3000-½ 532 (600-½)		3000-1 532 (600-1)	3000-1¼ 532 (600-1¼)
CIRCLING	3120-1 616 (700-1)	3180-1 676 (700-1)	3180-2 676 (700-2)	3180-2¼ 676 (700-2¼)

NE-4, 22 OCT 2009 to 19 NOV 2009

NE-4, 22 OCT 2009 to 19 NOV 2009