

# RNAV (GPS) RWY 26

SAN JUAN/LUIS MUNOZ MARIN INTL (SJU)(TJSJ)

APP CRS <b>258°</b>	Rwy Idg <b>10002</b> TDZE <b>7</b> Apt Elev <b>9</b>
------------------------	--

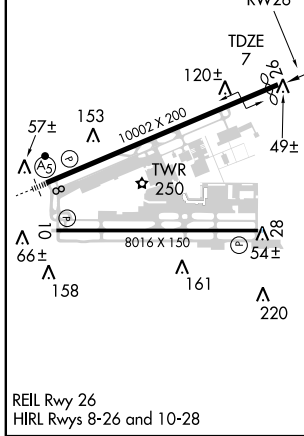
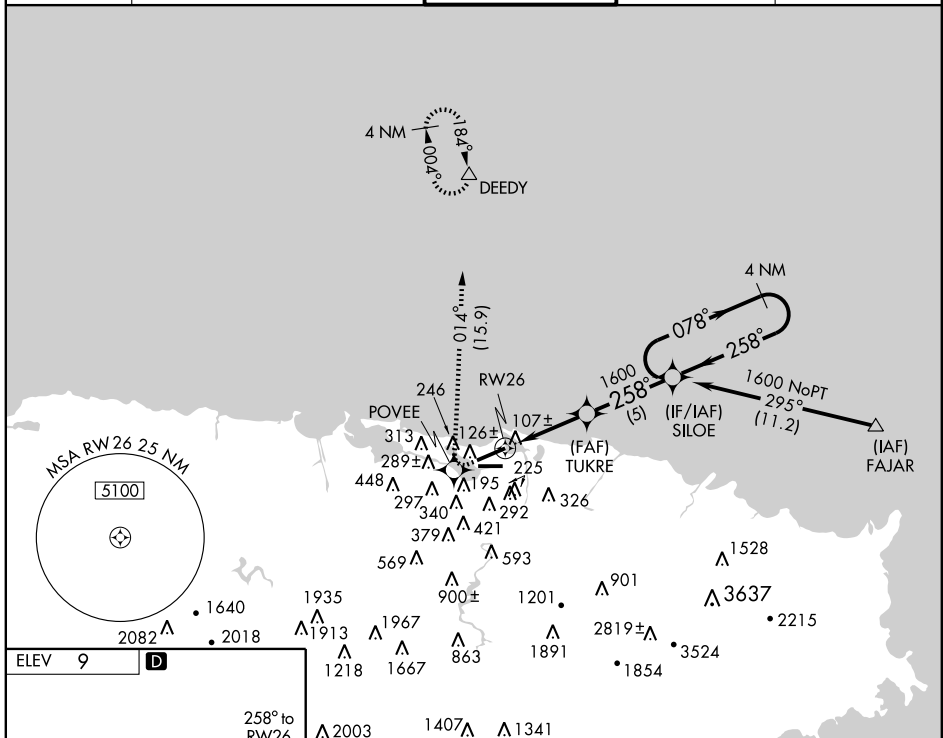
**▽** GPS or RNP-0.3 Required. DME/DME RNP-0.3 NA. Baro-VNAV NA below -15°C (5°F). WAAS VNAV NA.

**MISSED APPROACH:** Climb to 3000 direct POVEE WP and then right turn via 014° track to DEEDY WP and hold.

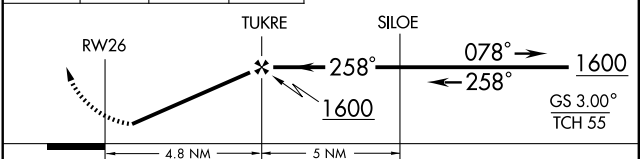
ATIS <b>125.8</b>	SAN JUAN APP CON <b>119.4 269.2</b> (WEST & SW) <b>120.9 290.2</b> (NORTH & EAST)	SAN JUAN TOWER <b>132.05 257.8</b>	GND CON <b>121.9 348.6</b>	CLNC DEL <b>126.4 284.6</b>
----------------------	---	---------------------------------------	-------------------------------	--------------------------------

SE-3, 22 OCT 2009 to 19 NOV 2009

SE-3, 22 OCT 2009 to 19 NOV 2009



3000	POVEE	DEEDY	VGSI and descent angles not coincident.	4 NM Holding Pattern
↑	✦	△		
	014° trk			



CATEGORY	A	B	C	D
GLS PA DA	NA			
LNAV/VNAV DA	360-1¼ 353 (400-1¼)			
LNAV MDA	400-1 393 (400-1)			400-1¼ 393 (400-1¼)
CIRCLING	560-1¼	551 (600-1¼)	560-1½ 551 (600-1½)	560-2 551 (600-2)