VORTAC LIH	APP CRS	Rwy ldg	6500
113.5	328°	TDZE	96
Chan 82		Apt Elev	153

VOR or TACAN RWY 35
LIHUE (LIH)(PHLI)

Circling NA at night. DME or RADAR REQUIRED
Inoperative table does not apply.
Circling NA west of Rwy 17-35.

MALSR

MISSED APPROACH: Climbing right turn to 3000 via heading 100° and LIH VORTAC R-070 to KREEN/12 DME/RADAR and hold.

ATIS	HONOLULU CENTER	LIHUE TOWER ★	GND CON
127.2	126.5 269.4	118.9(CTAF) L 263.1	121.9

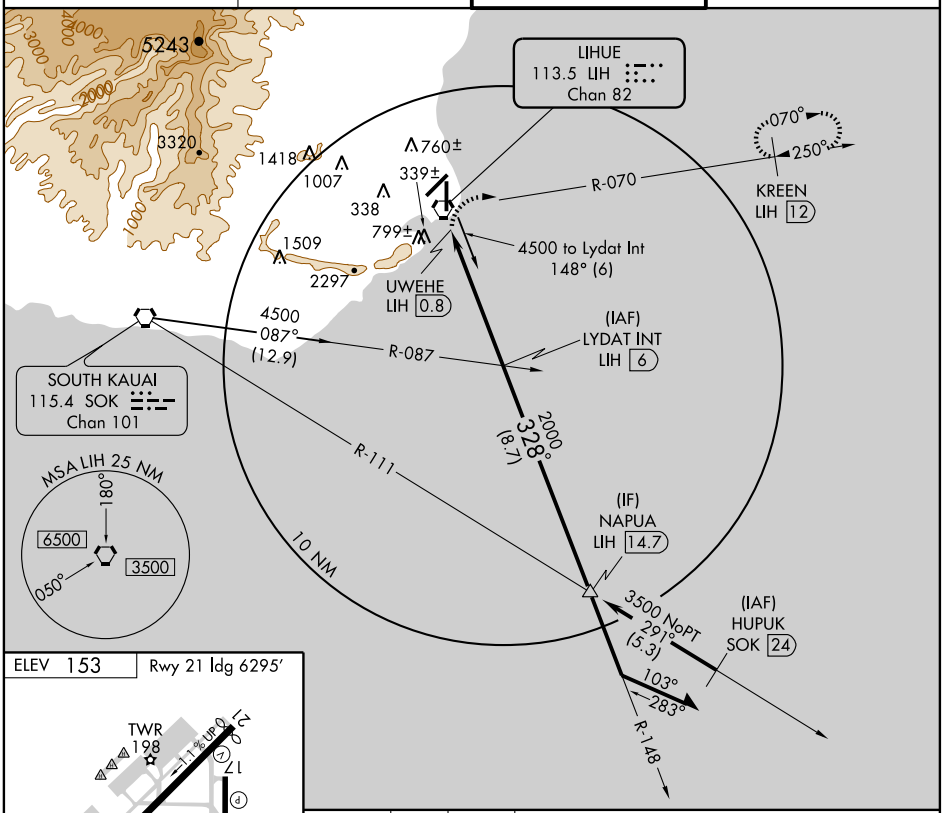

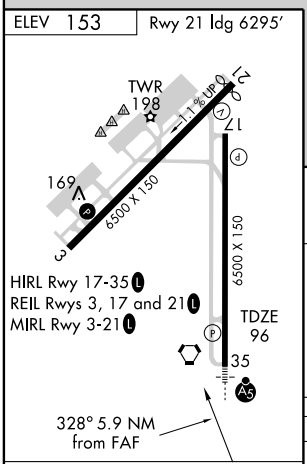

Knots	60	90	120	150	180
Min:Sec					

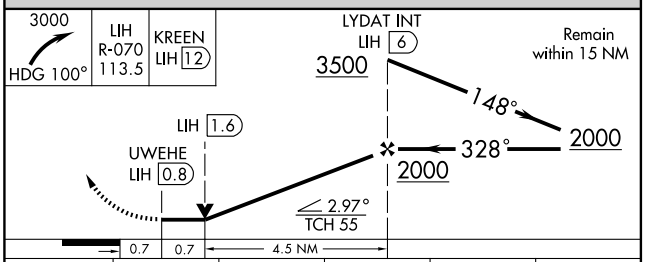

CATEGORY	A	B	C	D	E
S-35	600-1 504 (500-1)		600-1½ 504 (500-1½)		600-1¾ 504 (500-1¾)
CIRCLING	600-1 447 (500-1)	620-1 467 (500-1)	620-1½ 467 (500-1½)	720-2 567 (600-2)	

PAC, 22 OCT 2009 to 17 DEC 2009
PAC, 22 OCT 2009 to 17 DEC 2009