VORTAC LIH 113.5 Chan 82	APP CRS 300°	Rwy ldg N/A TDZE N/A Apt Elev 153

VOR-A

LIHUE (LIH)(PHLI)

Circling NA west of Rwy 17-35.
Procedure NA at night.

MISSED APPROACH: Climbing right turn to 3000 via heading 100° and LIH VORTAC R-070 then climbing right turn to 4000 direct LIH VORTAC and hold.

ATIS	HCF APPROACH	LIHUE TOWER ★	GND CON
127.2	126.5 269.4	118.9 (CTAF) L 263.1	121.9

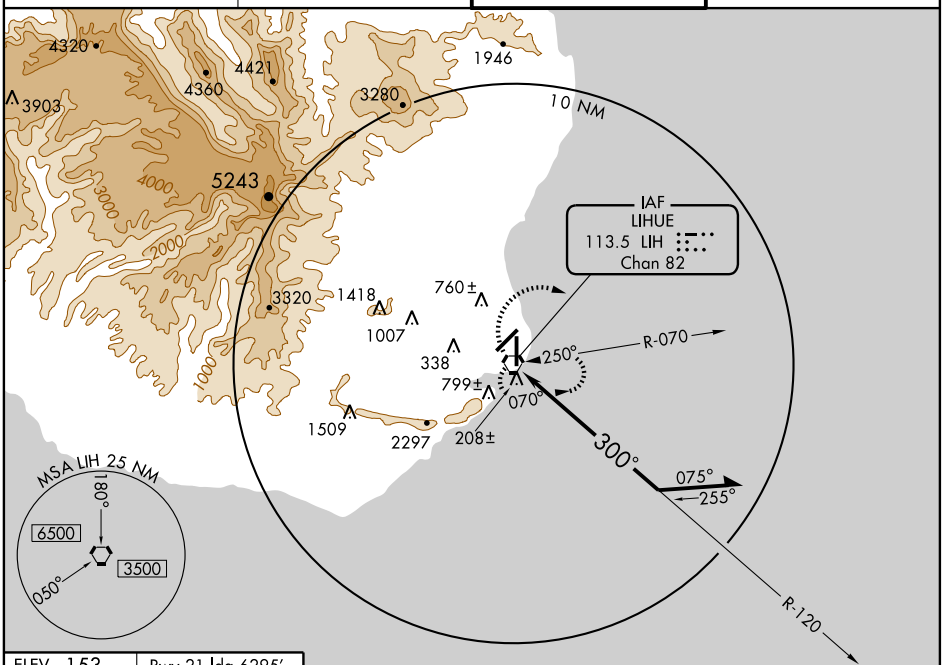

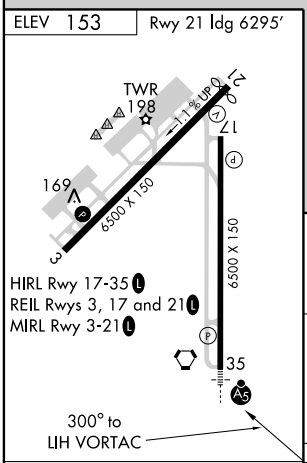

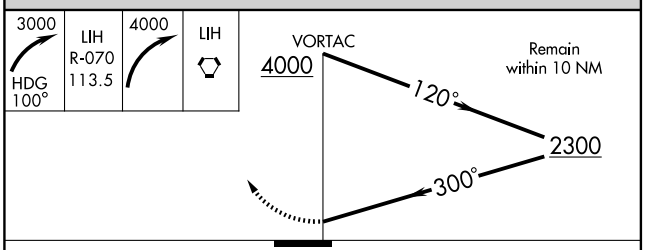

Knots	60	90	120	150	180
Min:Sec					

CATEGORY	A	B	C	D
CIRCLING	800-1 647 (700-1)		800-1¾ 647 (700-1¾)	800-2 647 (700-2)

PAC, 22 OCT 2009 to 17 DEC 2009

PAC, 22 OCT 2009 to 17 DEC 2009