

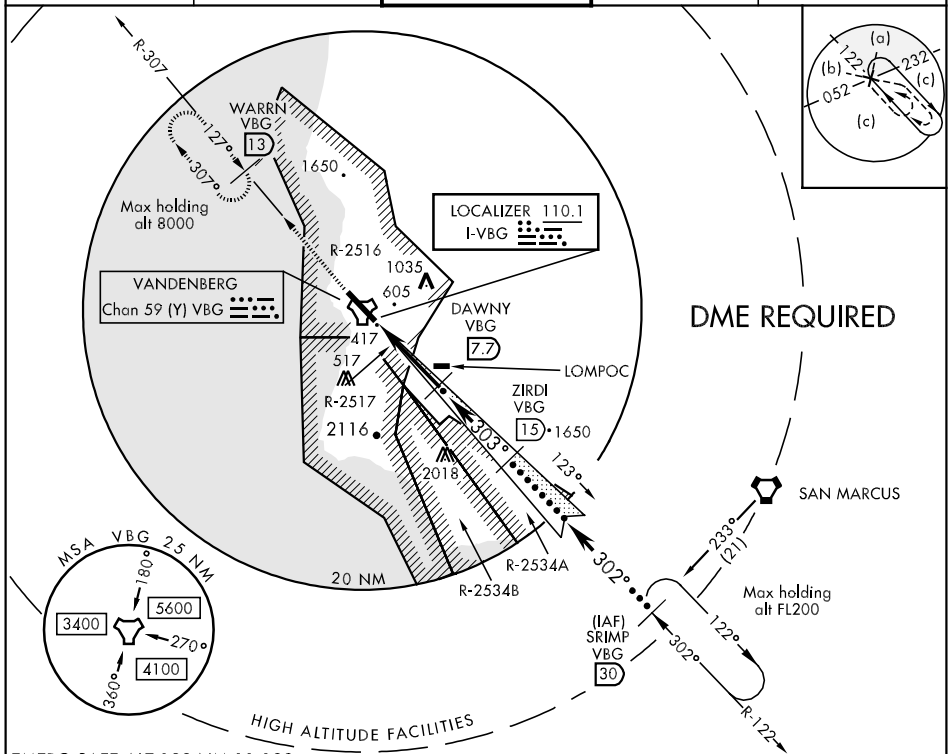
LOC I-VBG 110.1	APCH CRS 303°	Rwy Idg 15,000 TDZE 369 Arprt Elev 369	JAL-770 [USAF]	VANDENBERG AFB (KVBG)
---------------------------	-------------------------	---	----------------	-----------------------

▼ * When ALS inop, increase CAT CDE RVR to 40 and vis to ¾ mile.
 ** When ALS inop, increase CAT C vis to 1½ miles, CAT D vis to 1¾ miles, CAT E vis to 2 miles.

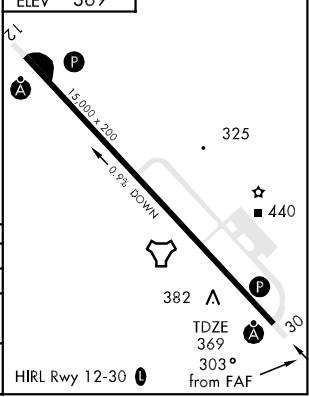
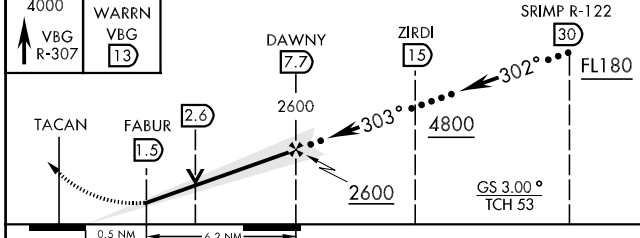


MISSED APPROACH: Climb out VBG TACAN R-307 to WARRN and hold. Continue climb in hold maintain 4000.

ATIS 133.125 257.975	SANTA BARBARA APP/DEP CON 124.15 327.8	VANDENBERG TOWER ★ 124.95 0 (CTAF) 326.2	GND CON 121.75 275.8	CLNC DEL 121.75 275.8
--------------------------------	---	---	--------------------------------	---------------------------------



EMERG SAFE ALT 100 NM 11,100



CATEGORY	C	D	E
S-ILS 30 *	569/24		200 (200-½)
S-LOC/DME 30 **	940/50 571 (600-1)	940/60 571 (600-1¼)	940-1½ 571 (600-1½)
CIRCLING	1020-1¾ 651 (700-1¾)	1040-2¼ 671 (700-2¼)	1540-3 1171 (1200-3)

SW-3, 22 OCT 2009 to 19 NOV 2009

SW-3, 22 OCT 2009 to 19 NOV 2009