

SANDUSKY TWO DEPARTURE

EC-2, 22 OCT 2009 to 19 NOV 2009

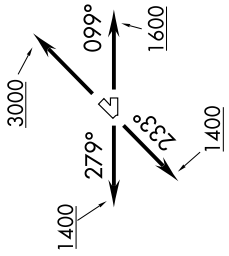
CLEVELAND DEP CON
125.35 346.325



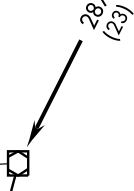
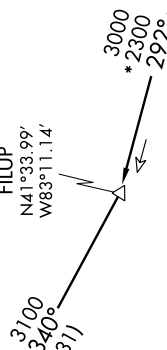
CARLETON
115.7 CRL
Chan 104
N42°02.89'
W83°27.46'
L-28, H-10

SANDUSKY
109.2 SKY
Chan 29
N41°26.07'
W82°39.29'
L-30

DRYER
113.6 DJB
Chan 83
N41°21.48'
W82°09.72'
L-30, H-10



FILUP
N41°33.99'
W83°11.14'



TAKE-OFF MINIMUMS:
Rwys 5, 10, 23, 28 STANDARD.

TAKE-OFF OBSTACLES:

- Rwy 5: Tree 1453' from DER, 725' right of centerline, 100' AGL/724' MSL.
Bldg 509' from DER, 429' right of centerline, 20' AGL/644' MSL.
- Rwy 10: Pole 663' from DER, 64' right of centerline, 52' AGL/675' MSL.
- Rwy 23: Tree 634' from DER, 561' right of centerline, 100' AGL/724' MSL.
Stacks 1.8 NM from DER, 1 NM right of centerline, 600' AGL/1207' MSL.
- Rwy 28: Tree 1336' from DER, 699' left of centerline, 100' AGL/724' MSL.
Bldg 1101' from DER, 337' right of centerline, 35' AGL/661' MSL.
Stacks 2.1 NM from DER, 4444' left of centerline, 600' AGL/1207' MSL.

NOTE: RADAR required
NOTE: Turboprop aircraft only
NOTE: Chart not to scale.

SANDUSKY TWO DEPARTURE

EC-2, 22 OCT 2009 to 19 NOV 2009