TACAN HRT Chan 45	APCH CRS 352°	Rwy ldg 9600 TDZE 37 Arpt Elev 38	AL-734 [USAF]

* When ALS inop, increase CAT AB RVR to 50 and vis to 1 mile, CAT CD RVR to 60 and vis to 1¼ miles, and CAT E vis to 1½ miles.

ALSF-1 (A1)

MISSED APPROACH: Climb to 1800 on R-360 to ORTIZ/11 DME and hold.

ATIS	EGLIN APP CON	HURLBURT TOWER	GND CON
360.675	125.1 281.45 (271°- 089°) 132.1 360.6 (090°- 270°)	126.5 351.675	123.975 275.8

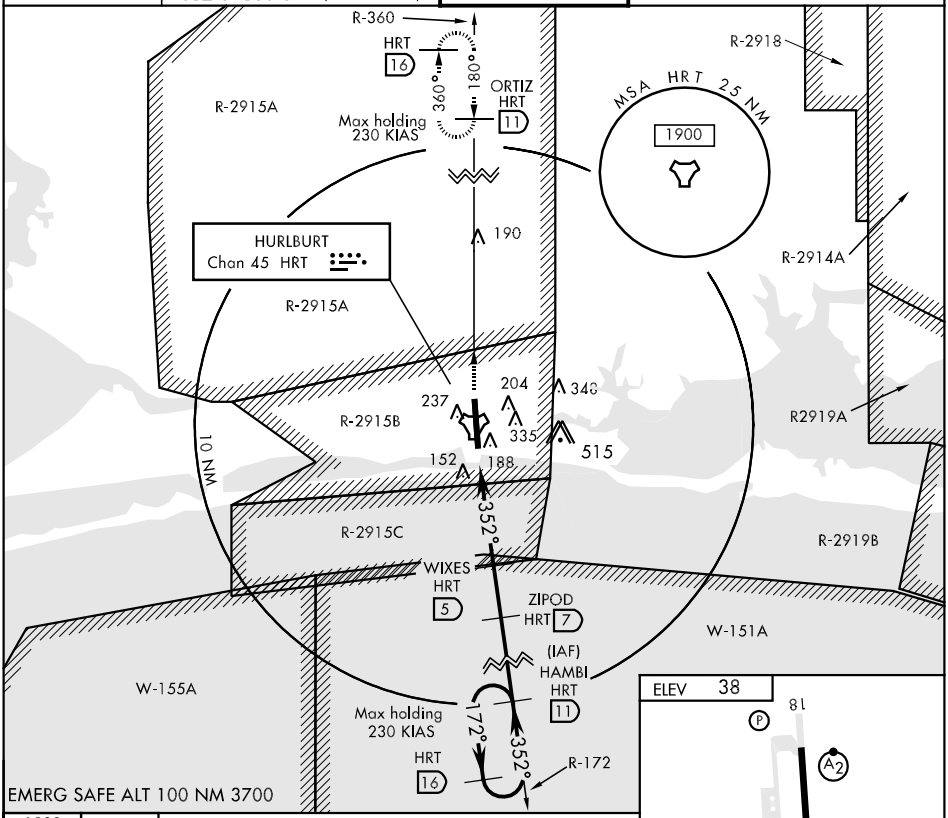

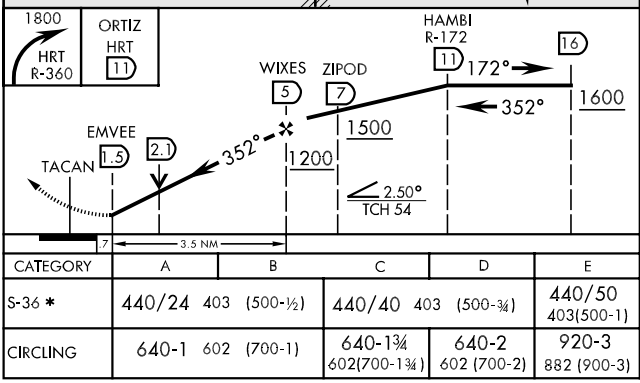

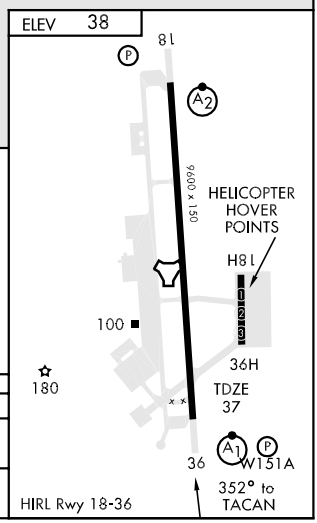

CATEGORY	A	B	C	D	E
S-36 *	440/24 403 (500-½)		440/40 403 (500-¾)		440/50 403(500-1)
CIRCLING	640-1 602 (700-1)		640-1¾ 602(700-1¾)	640-2 602 (700-2)	920-3 882 (900-3)

SE-3, 22 OCT 2009 to 19 NOV 2009