RNAV (GPS) RWY 18

APCH CRS	Rwy ldg	9600
178°	TDZE	35
	Arpt Elev	38

AL-734 [USAF]

HURLBURT FLD (KHRT)

SALSF

MISSED APPROACH: Climb to 1800 direct CAKIB and hold.

ATIS	EGLIN APP CON	HURLBURT TOWER	GND CON
360.675	125.1 281.45 (271°- 089°) 132.1 360.6 (090°- 270°)	126.5 351.675	123.975 275.8

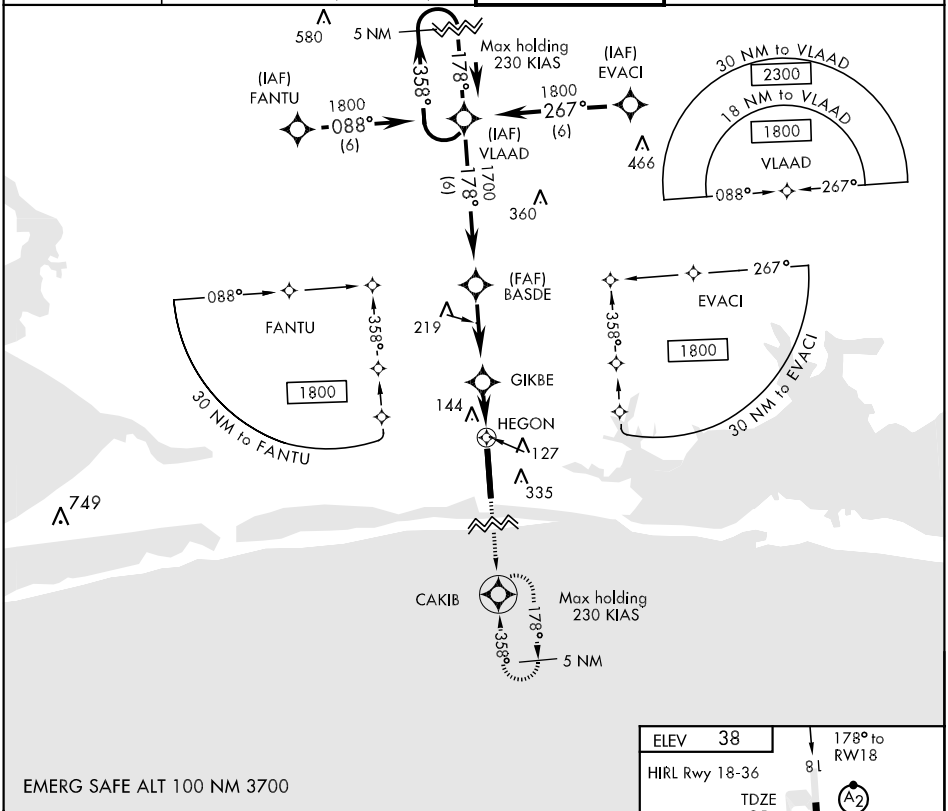

EMERG SAFE ALT 100 NM 3700

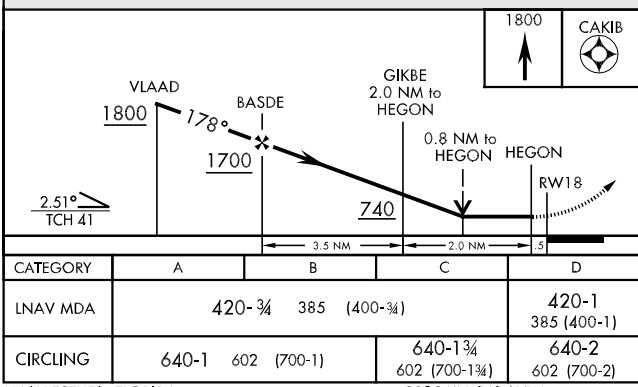

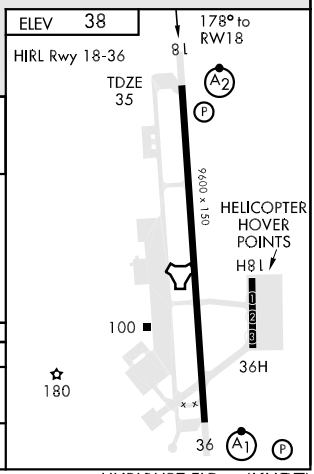

CATEGORY	A	B	C	D
LNAV MDA	420-¾ 385 (400-¾)			420-1 385 (400-1)
CIRCLING	640-1 602 (700-1)		640-1¾ 602 (700-1¾)	640-2 602 (700-2)

SE-3, 22 OCT 2009 to 19 NOV 2009
SE-3, 22 OCT 2009 to 19 NOV 2009