TACAN RWY 1

TACAN NCA Chan 101	APCH CRS 357°	Rwy ldg 4790 TDZE 24 Arpt Elev 26	AL-732 [USN]	NEW RIVER MCAS (MC CUTCHEON FLD) (KNCA)

* When ALS inop, increase vis CAT AB to 1 mile, CAT CD to 1¼ mile.
** When ALS inop, increase vis CAT ABCD to ½ mile.

SALSF

MISSED APPROACH: Climbing right turn to 3000 via NCA R-042 direct MARVL (R-042/8 DME) and hold.

ATIS *	CHERRY POINT APP CON	NEW RIVER TOWER *	GND CON	CLNC DEL	ASR/PAR
288.325	119.35 377.175	120.0 * 360.2	121.8 254.275	239.025	

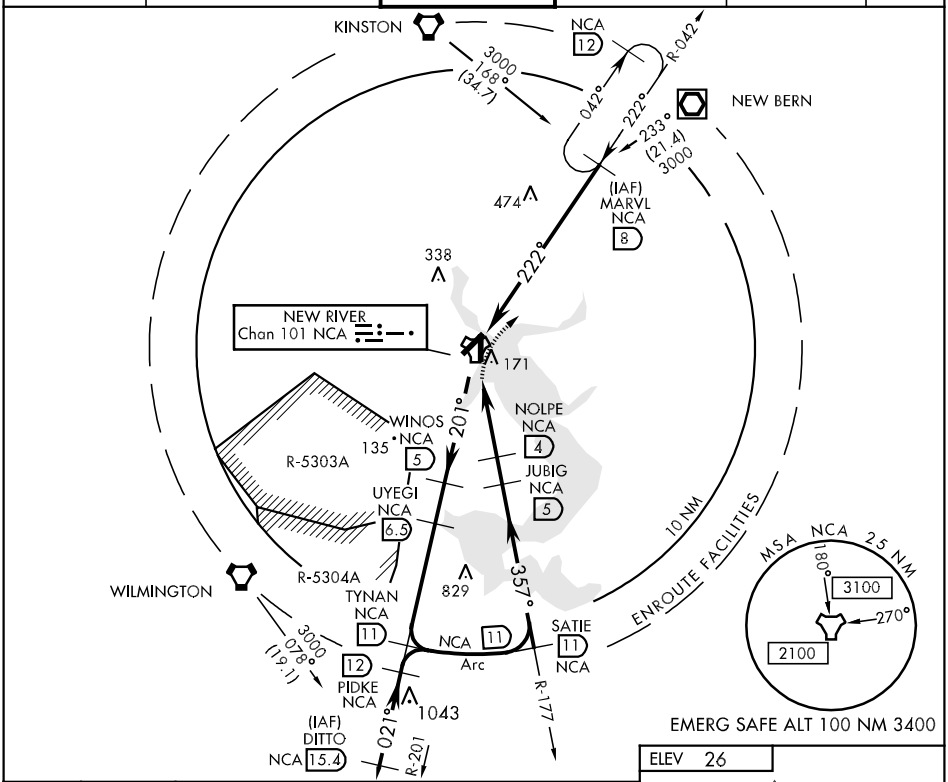

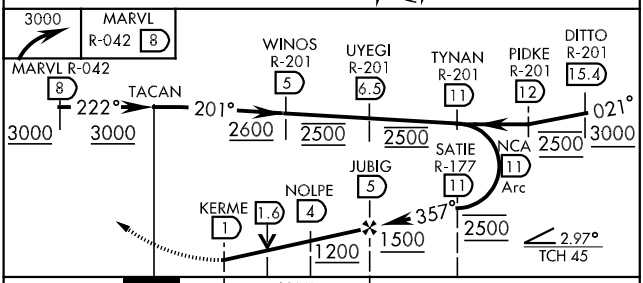

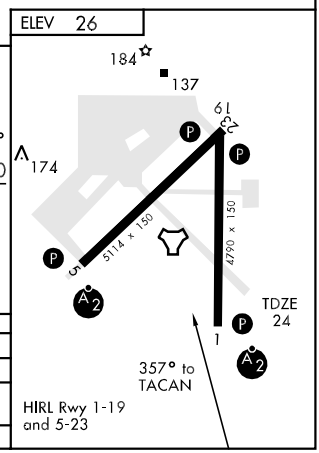

CATEGORY	A	B	C	D
S-1 *	440-¾ 416 (500-¾)		440-1 416 (500-1)	
CIRCLING	500-1 474 (500-1)		500-1½ 474 (500-1½)	580-2 554 (600-2)
S-PAR 1 **	124-¼ 100 (100-¼) GS 3.0°			

SE-2, 22 OCT 2009 to 19 NOV 2009
SE-2, 22 OCT 2009 to 19 NOV 2009