APP CRS	Rwy ldg	8002
180°	TDZE	793
	Apt Elev	808

RNAV (GPS) RWY 18

OSHKOSH/ WITTMAN RGNL (OSH)

When local altimeter setting not received, use Fond Du Lac County altimeter setting and increase all MDAs 40 feet, and increase LNAV visibility Cat. C and D ¼ mile. VDP NA when using Fond Du Lac County altimeter setting. Visibility reduction by helicopters NA. DME/DME RNP-0.3 NA.

MISSED APPROACH: Climb to 2800 direct DOCEN and hold.

ATIS	MILWAUKEE APP CON	OSHKOSH TOWER ★	GND CON	UNICOM
125.9	127.0 263.075	118.5 (CTAF) L 257.6	121.9	122.95

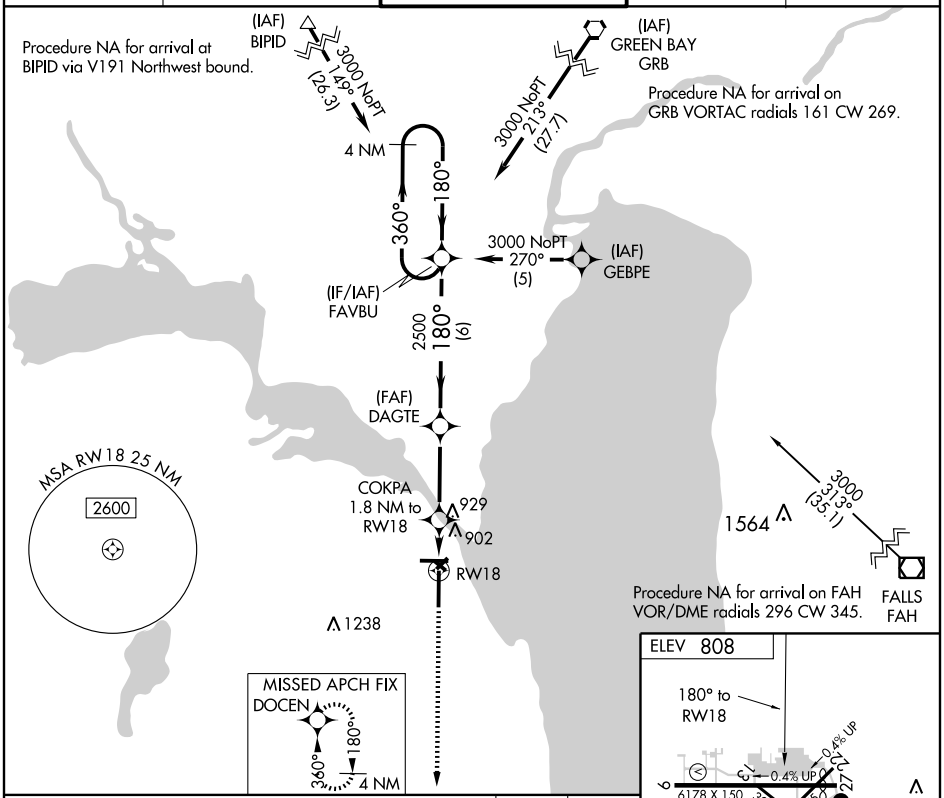

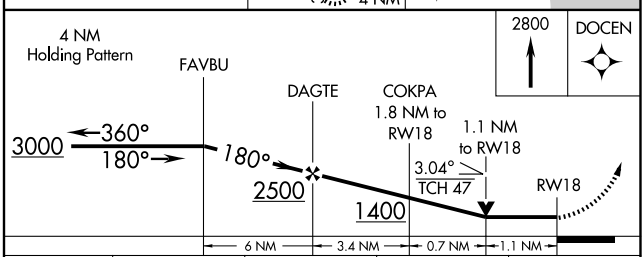

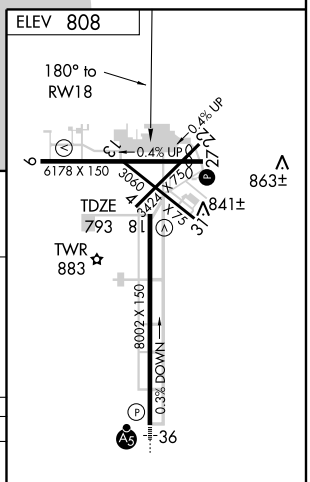

REIL Rwys 9, 18, and 27
HIRL Rwys 9-27, and 18-36 L

CATEGORY	A	B	C	D
LNAV MDA	1180-1 387 (400-1)			1180-1¼ 387 (400-1¼)
CIRCLING	1280-1 472 (500-1)		1300-1½ 492 (500-1½)	1360-2 552 (600-2)

EC-3, 22 OCT 2009 to 19 NOV 2009
EC-3, 22 OCT 2009 to 19 NOV 2009