ALPENA, MICHIGAN

HI-ILS/DME RWY 1

LOC I-APN	APCH CRS	Rwy ldg / TDZE / Arpt Elev	JAL-718 [USAF]
109.7	007°	9001 / 685 / 689	

ALPENA COUNTY RGNL (KAPN)

MALSR

MISSED APPROACH: Climb to 5000 via R-014 to BAHAI 15 DME and hold.

ALPENA APP CON	ALPENA TOWER ★	GND CON
128.425 379.3	121.35 (CTAF) L 318.1	121.9 275.8

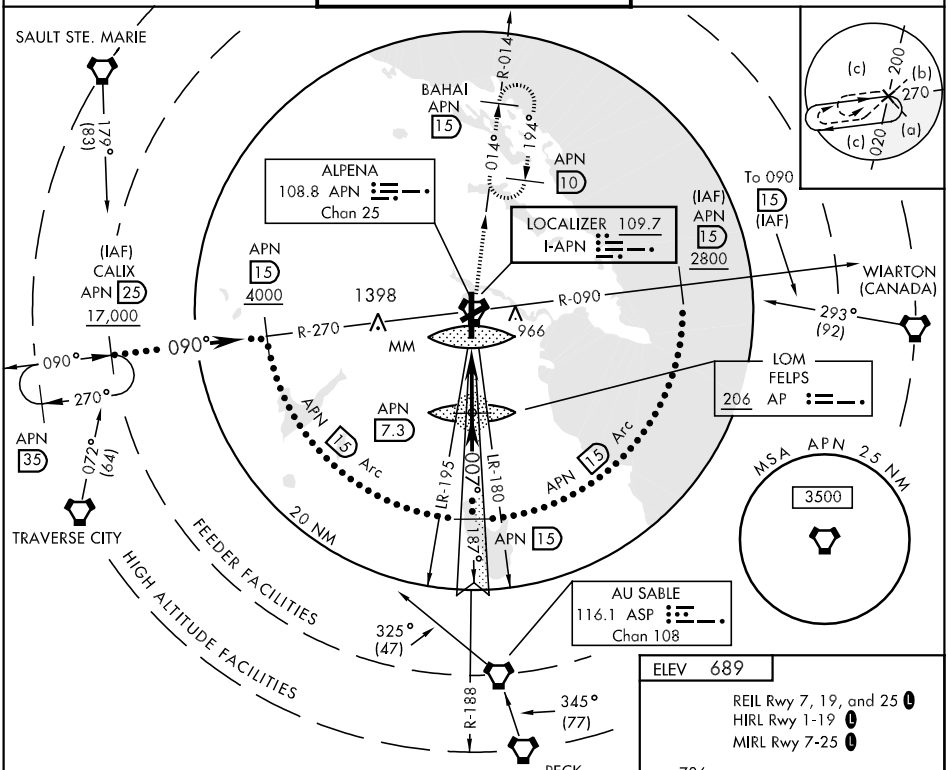

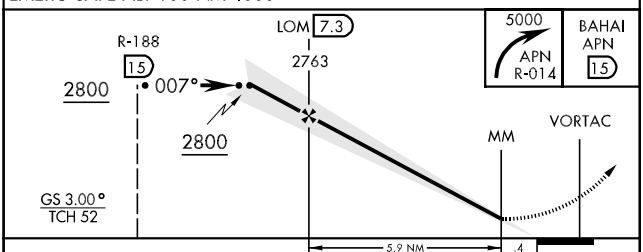

ELEV 689

REIL Rwy 7, 19, and 25 L
HIRL Rwy 1-19 L
MIRL Rwy 7-25 L

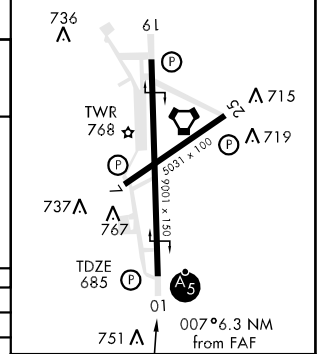

CATEGORY	C	D	E
S-ILS 1	885-½ 200 (200-½)		
S-LOC 1	1140-¾ 455 (500-¾)	1140-1 455 (500-1)	
CIRCLING	1140-1½ 451 (500-1½)	1240-2 551 (600-2)	1280-2 591 (600-2)

FAF to MAP 6.3 NM

Knots	120	140	160	180	200
Min:Sec	3:09	2:42	2:22	2:06	1:53

ALPENA, MICHIGAN 45°05′N-83°34′W ALPENA COUNTY RGNL (KAPN)

Amdt 4 09071

HI-ILS/DME RWY 1

EC-1, 22 OCT 2009 to 19 NOV 2009

EC-1, 22 OCT 2009 to 19 NOV 2009