VORTAC PFN	APP CRS	Rwy ldg	6308
114.3	131°	TDZE	12
Chan 90		Apt Elev	20

VOR or TACAN RWY 14

PANAMA CITY-BAY COUNTY INTL (PFN)

DME MINIMUMS: For inoperative MALSR, increase S-14 Cat D visibility to 1¼. If local altimeter setting not received, use Tyndall AFB altimeter setting and increase all MDAs 40 feet.

MALSR

MISSED APPROACH: Climbing left turn to 2500 via PFN R-012 to GREAD Int/PFN 20.3 DME and hold.

ATIS	TYNDALL APP CON ★	PANAMA CITY TOWER ★	GND CON	UNICOM
119.975	124.15 341.7	120.5 (CTAF) L 269.0	121.65	122.95

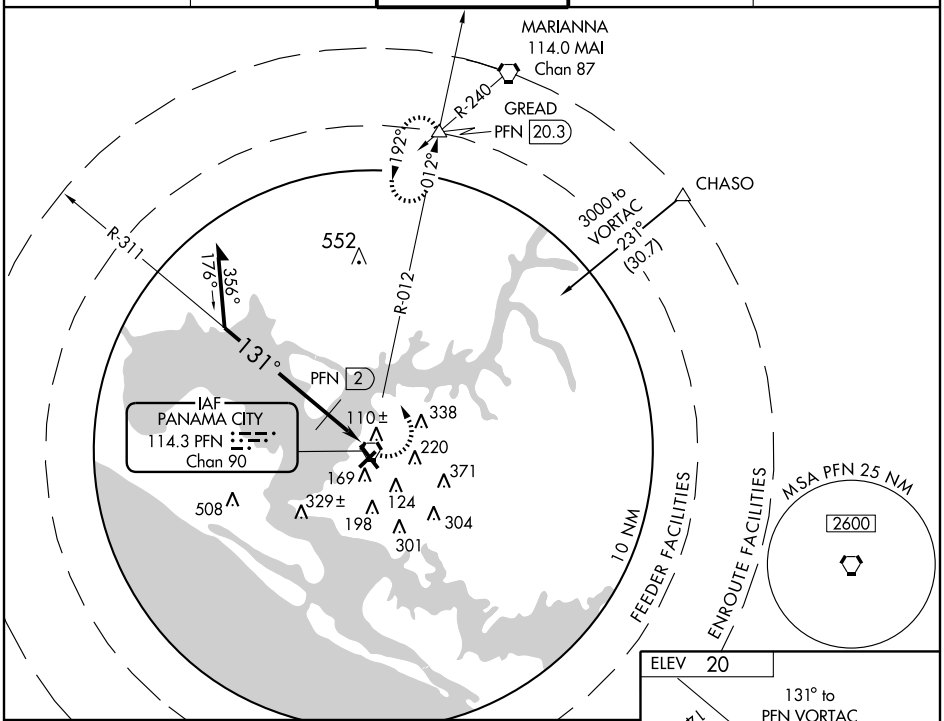

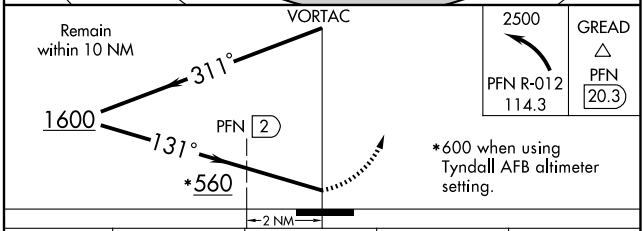

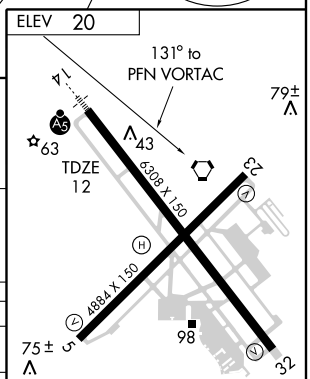

CATEGORY	A	B	C	D
S- 14	560-½ 548 (600-½)		560-1 548 (600-1)	560-1¼ 548 (600-1¼)
CIRCLING	560-1 540 (600-1)		560-1½ 540 (600-1½)	640-2 620 (700-2)
DME MINIMUMS				
S-14	420-½ 408 (400-½)		420-¾ 408 (400-¾)	420-1 408 (400-1)
CIRCLING	480-1 460 (500-1)	520-1 500 (500-1)	520-1½ 500 (500-1½)	640-2 620 (700-2)

Knots	60	90	120	150	180
Min:Sec					

SE-3, 22 OCT 2009 to 19 NOV 2009

SE-3, 22 OCT 2009 to 19 NOV 2009