NDB LBH	APP CRS	Rwy ldg	N/A
332	057°	TDZE	N/A
		Apt Elev	35

NDB or GPS-A
PORTLAND-TROUTDALE (TTD)

If local altimeter setting not received procedure not authorized.

MISSED APPROACH: Climbing left turn to 4000 via BTG R-125 to BTG VORTAC.

ATIS	PORTLAND APP CON	TROUTDALE TOWER ★	GND CON	UNICOM
135.625	124.35 299.2	120.9 (CTAF) L 254.3	121.8	122.95

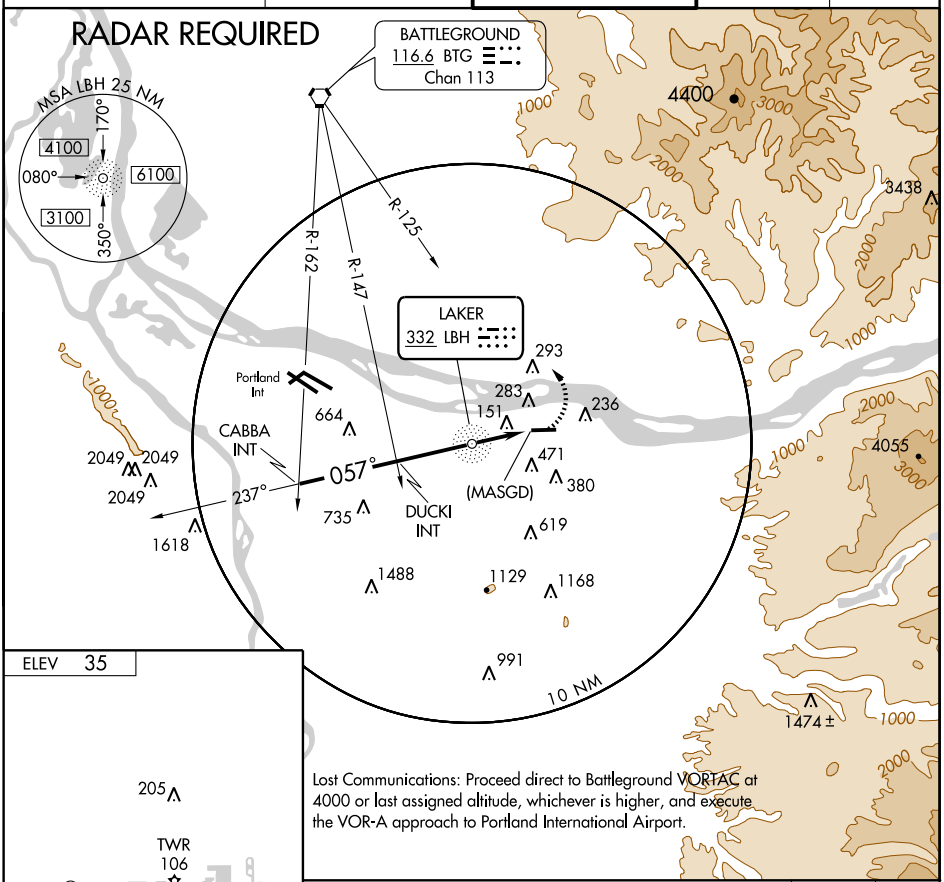

Lost Communications: Proceed direct to Battleground VORTAC at 4000 or last assigned altitude, whichever is higher, and execute the VOR-A approach to Portland International Airport.

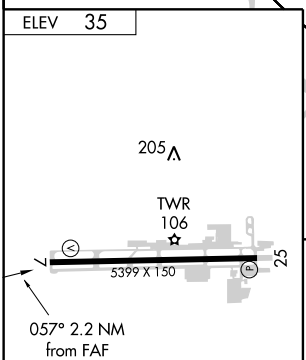

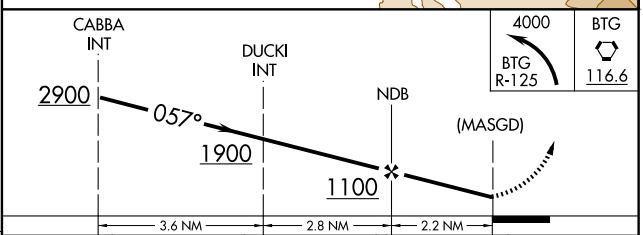

FAF to MAP 2.2 NM					
Knots	60	90	120	150	180
Min:Sec	2:12	1:28	1:06	0:53	0:44

CATEGORY	A	B	C	D
CIRCLING	1040-1¼ 1005 (1100-1¼)	1060-1½ 1025 (1100-1½)	1060-3 1025 (1100-3)	1300-3 1265 (1300-3)

NW-1, 22 OCT 2009 to 19 NOV 2009

NW-1, 22 OCT 2009 to 19 NOV 2009